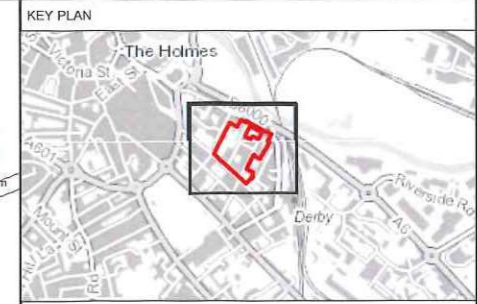



# The Derby City Council (Castleward) Compulsory Purchase Order 2020 General Vesting Declaration No.1

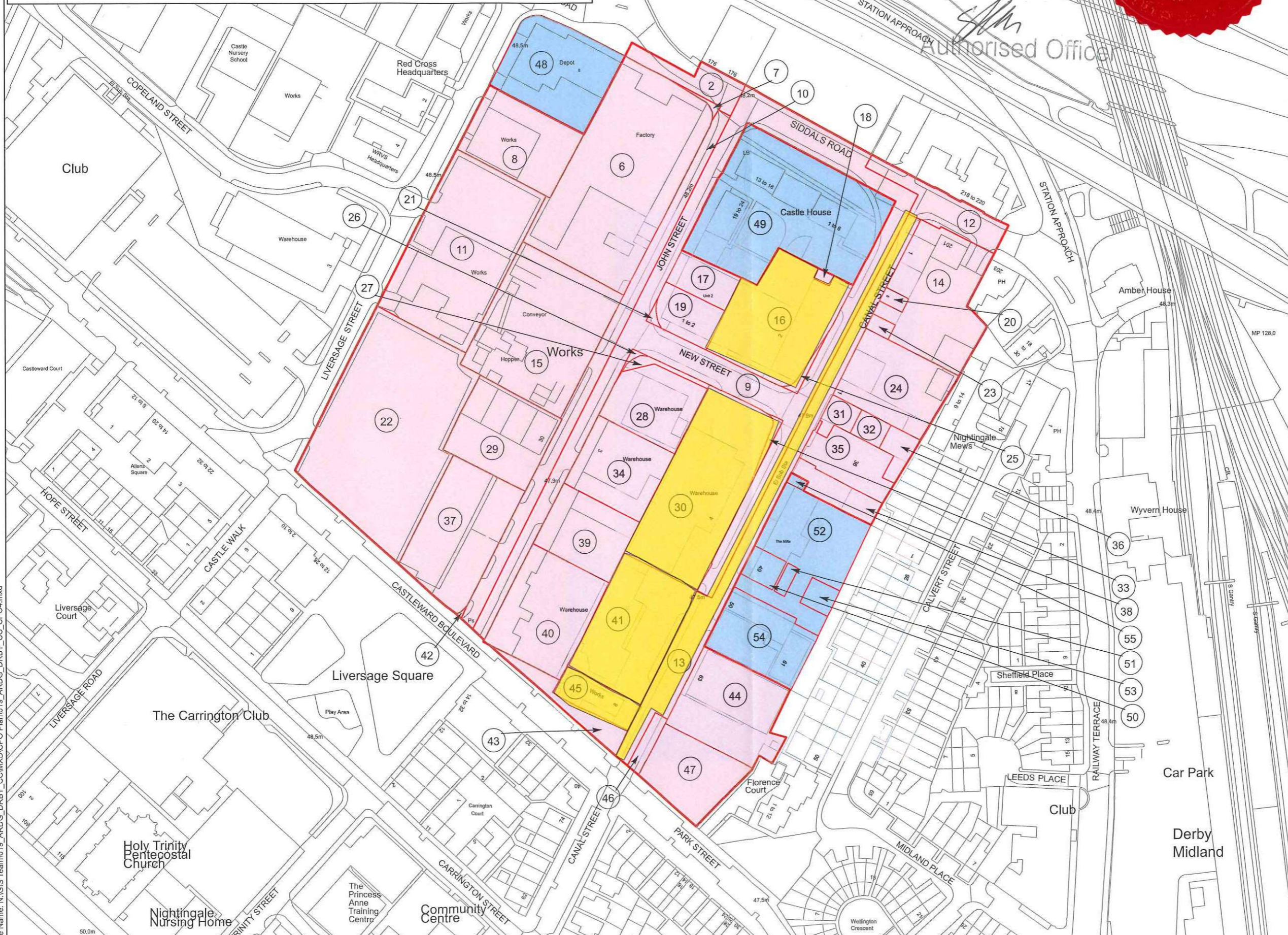
THE COMMON SEAL of DERBY CITY COUNCIL was hereunto affixed in the presence of:-

*[Signature]*  
Authorised Officer

*[Signature]*  
Authorised Officer



- Key
- CPO
  - GVD1 only
  - New rights to be acquired only



Contains OS data © Crown Copyright and database right 2019 Ordnance Survey 100024913. You are permitted to use this data solely to enable you to respond to, or interact with, the the organisation that provided you with the data. You are not permitted to copy, sub-licence, distribute or sell any of this data to third parties in any form.

May contain public sector information licensed under the Open Government Licence v3.0.

Client

Derby City Council

Designer

ardent  
infrastructure and regeneration

Project  
CASTLEWARD URBAN VILLAGE REGENERATION SCHEME

Drawing Title  
MAP REFERRED TO IN THE DERBY CITY COUNCIL (CASTLEWARD) COMPULSORY PURCHASE ORDER 2020

Status	FINAL	Revision	003
Scale	1:1,000 @ A2	Date	04/03/2020
Spatial Reference System	British National Grid		

Drawn By	Checked By	Approved By
J.HILL	A.KING	P.MILLS

Drawing reference  
019\_ARDG\_DRBY\_CC\_CPO4

This document is not to be used in whole or in part other than for the intended purpose and project for which it was prepared and provided.

Plot Date: 04 March 2020 16:26:19  
File Name: N:\GIS\Team\019\_ARDG\_DRBY\_CC\WDCPO Plan\019\_ARDG\_DRBY\_CC\_CPO4.mxd