

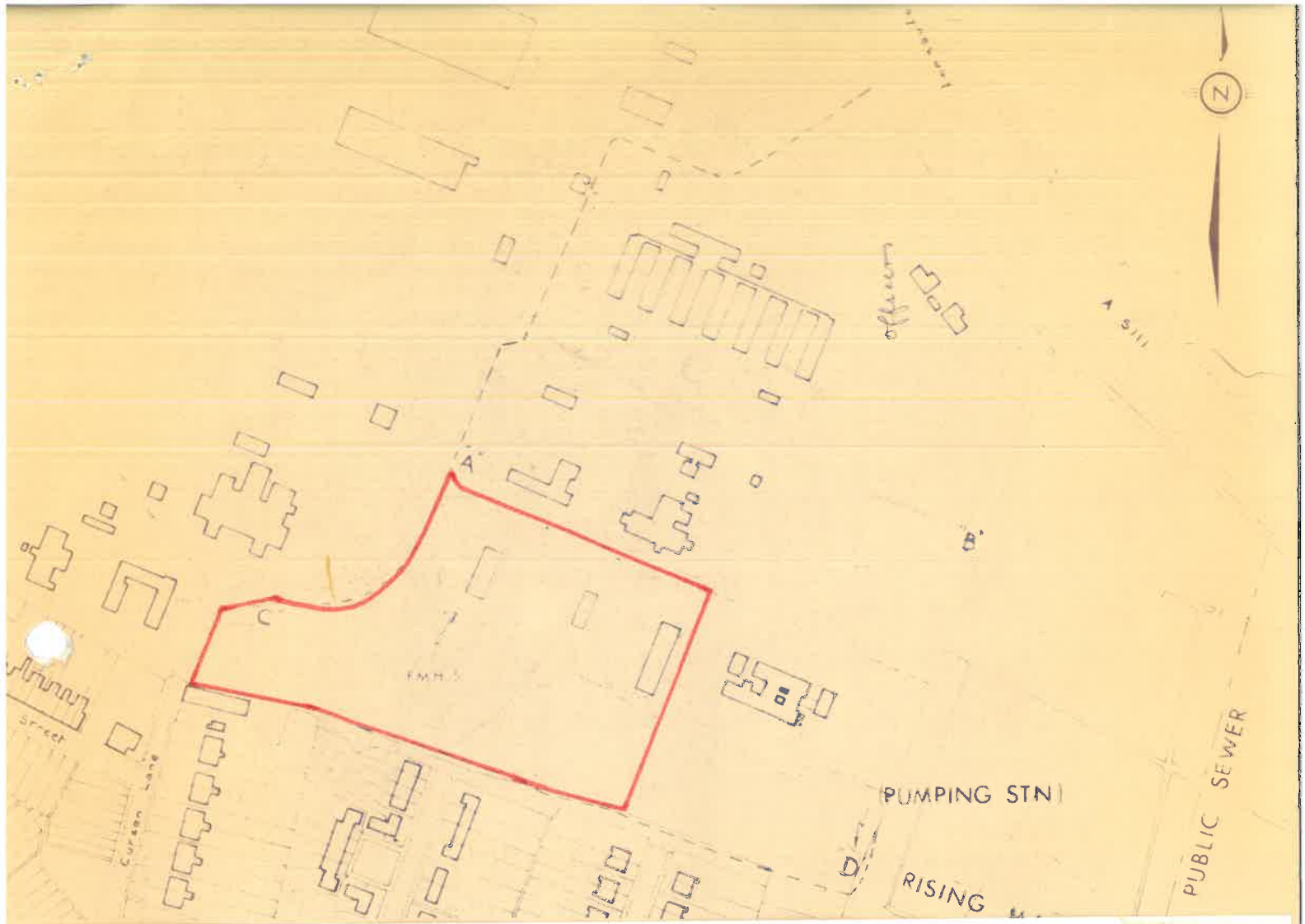
**STATUTORY DECLARATION
SEC 31(6) HIGHWAYS ACT 1980**

I, Peter David Rushmer FRICS FAAV, for and on behalf of the SECRETARY OF STATE FOR DEFENCE and acting under the authority conferred upon me by the said Secretary of State DO SOLEMNLY AND SINCERELY DECLARE THAT:

1. The land known as Alvaston ATC in the County of Derbyshire and as shown edged in red colour on the map attached hereto is vested in the said Secretary of State for Defence.
2. There are no routes over the land shown on the map which are dedicated as highways.
3. I make this statement for the purposes of Section 31(6) of the Highways Act 1980 AND I MAKE this solemn declaration conscientiously believing the same to be true and by virtue of the Statutory Declarations Act 1835.

DECLARATION MADE AT)
1 Oxford Street Nottingham)
this *twenty eighth* day of)
November 1995)
Before me)
[Redacted])
A practising Solicitor)
or Commissioner for Oaths)

[Redacted Signature])
.....)
Signature)
for and on behalf of)
The Secretary of State for Defence)




Structure.



HIGHWAYS ACT 1980, SECTION 31 (6)

MINISTRY OF DEFENCE FREEHOLD ESTATE

Extent of Public Rights recognised by Secretary of State for Defence

LEGEND		ALVASTON ATC, DERBYSHIRE	
MOD Boundary		Scale 1 : 2500 Compiled from OS National Grid Sheet: SK 3833	<p>IMPORTANT: THIS PLAN MUST NOT BE COPIED OR REPRODUCED WITHOUT PRIOR WRITTEN CONSENT FROM THE OFFICE OF ORIGIN</p> <p>Reproduced from the Ordnance Survey plan with the permission of the Controller of H. M. Stationary Office. Crown Copyright Reserved. GD 03146G</p>
Footpaths Bridleways Roads used as public footpaths Byways open to all traffic Public roads other than byways	} }		

NOTE: PLAN TO BE READ IN CONJUNCTION WITH STATUTORY DECLARATION DATED 28.11.95

PLAN ... of ...

Alvaston B. This goes through it



DEFENCE ESTATES
Delivering Estate Solutions to Defence Needs

Defence Estates East

Stirling House, Denny End Road, Waterbeach, Cambridge CB5 9QE

Telephone: Direct Dialling: 01223 255429
 DCSA DFTS: (9)
 Facsimile: 01223 255406
 E-mail:
 Internet Site: www.defence-estates.mod.uk



Derbyshire County Council
 County Hall
 Smedley Street
 Matlock
 Derbyshire
 DE4 3AG

Your Ref

Our Ref
D/DE/E/Notts/181

Date *27th March 2001*

Dear Sir

SECTION 31 – THE HIGHWAYS ACT 1980

In accordance with the provisions of Sub-Section 31(6) of the Highways Act 1980, I am directed to deposit with you the enclosed plan/s of the Ministry of Defence Establishments within your area and more particularly known as Alvaston ATC over which the Secretary of State for Defence states no ways have been dedicated as highways.

Please acknowledge receipt and acceptance of the plans.

Yours faithfully



Defence Estate East
 for and on behalf of the Secretary of State for Defence

ENVIRONMENTAL SERVICES DEPARTMENT RECEIVED 04 APR 2001			
PASS TO	ACTION	INIT	DATE



INVESTOR IN PEOPLE PROMOTING BUSINESS EXCELLENCE





DEFENCE ESTATES

Delivering Estate Solutions to Defence Needs

ALVASTON ATC

DERBYSHIRE

STATUTORY DECLARATION

Sub Section 31 (6) Highways Act 1980

27 MARCH 2001

DEFENCE ESTATES EAST
STIRLING HOUSE
DENNY END ROAD
WATERBEACH
CAMBRIDGE
CB5 9QE

438125

438250

438375

438500

HIGHWAYS ACT 1980, SECTION 31 (6)
Ministry of Defence Freehold Estate

Extent of Public Rights recognised by
the Secretary of State for Defence

Legend

- MOD Boundary —
- Footpaths
- Bridleways
- Roads used as public footpaths
Byways open to all traffic } }
- Public roads other than byways



NOTE:

PLAN TO BE READ IN CONJUNCTION WITH
STATUTORY DECLARATION DATED.....

*This is the
plan required to
be the statutory
declaration of Public
Rights of Way
before me*

*Schwartz,
27.3.01*

**Public Rights of Way
Alvaston ATC
Derbyshire**
Scale 1: 1250
Grid Ref: SK3833

DE MINISTRY OF DEFENCE
DEFENCE ESTATES (EAST)
STIRLING HOUSE, DENNY END ROAD
WATERBEACH, CAMBS. CB5 9QE

This plan is reproduced from the Ordnance Survey map by Defence Estates with the permission of the Controller of H.M. Stationery Office, Crown Copyright. Unauthorised reproduction infringes Crown Copyright and may lead to prosecution or civil proceedings. licence No. GD3189G

Plan Ref No. PROW/Alve/af/2001 Plan Dated 08 Feb 01



334000

334000

333875

333875

333750

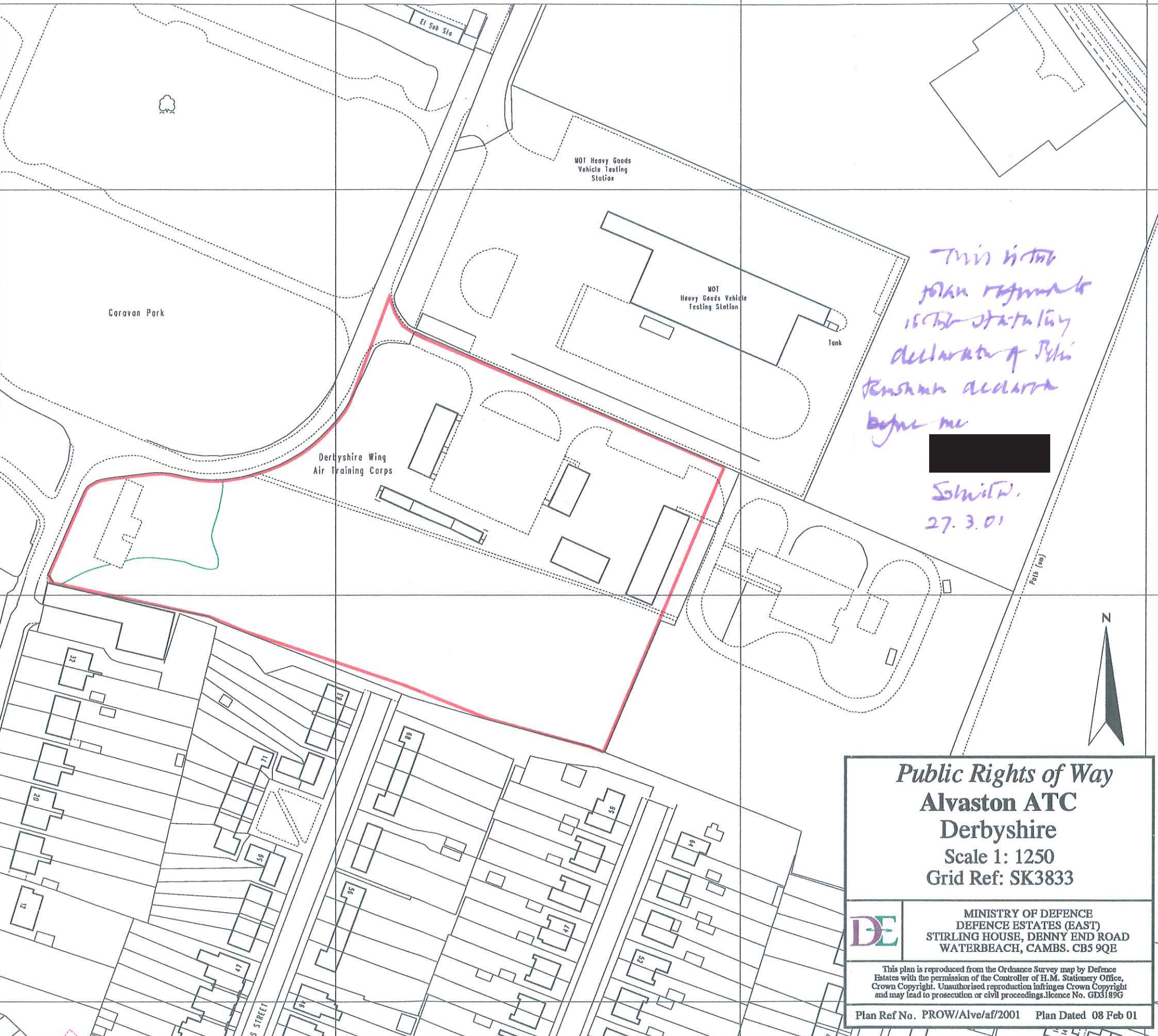
333750

438125

438250

438375

438500



Coravan Park

Derbyshire Wing
Air Training Corps

NOT Heavy Goods
Vehicle Testing
Station

NOT Heavy Goods
Vehicle Testing
Station

Tank

STREET

Burnside
Court

CURZON LANE

IS STREET

44.2m

Rolfe's
Court