

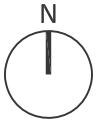

THE AREAS TO BE STOPPED UP
COLYEAR STREET, BECKETWELL, DERBY

Paper size

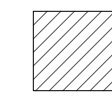
A3

Scale

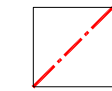
1:500



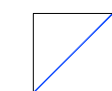
Key



Area to be stopped up



Planning application boundary



Existing highways adoption area boundary

OO	Position X	Position Y
A	435073200.7834	336144649.7144
B	435054179.6356	336087372.9136
C	435057202.2652	336083164.1415
D	435074349.3047	336132406.5570

