


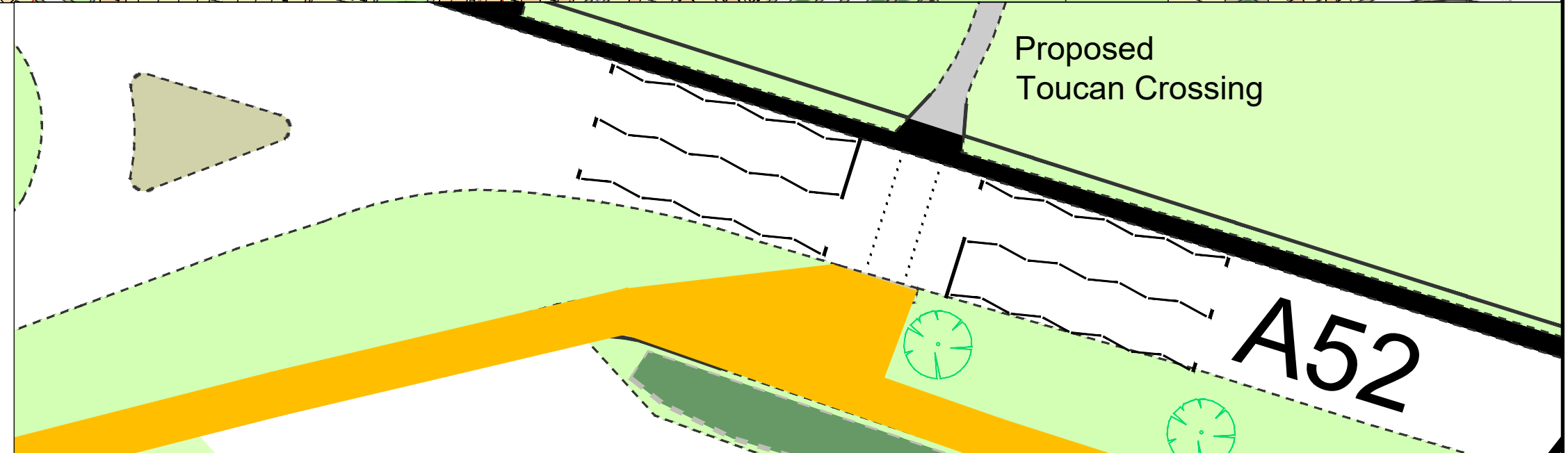




Key

-  Proposed 3 metre wide shared cycle path
-  Potential future options to extend the cycle path to link to Radbourne Lane
-  Proposed avenue of new trees



© Crown copyright and database rights 2014 Ordnance Survey 100024913



NEIGHBOURHOODS DIRECTORATE
Strategic Director for Communities and Place
Rachel North
Council House
Corporation Street
Derby DE1 2FS

PROJECT TITLE

Ashbourne Road
Proposed Cycle Route

DRAWING TITLE

Scheme Proposal

AMENDMENT DETAILS

DRAWN BY ROL	CHECKED BY	APPROVED BY	SCALE NTS
Date	Date	Date	

ORIGINAL DRAWING SIZE 420 x 297 (A3)

Project
Reference
Number

Drawing
Number
AT S14 - 001