



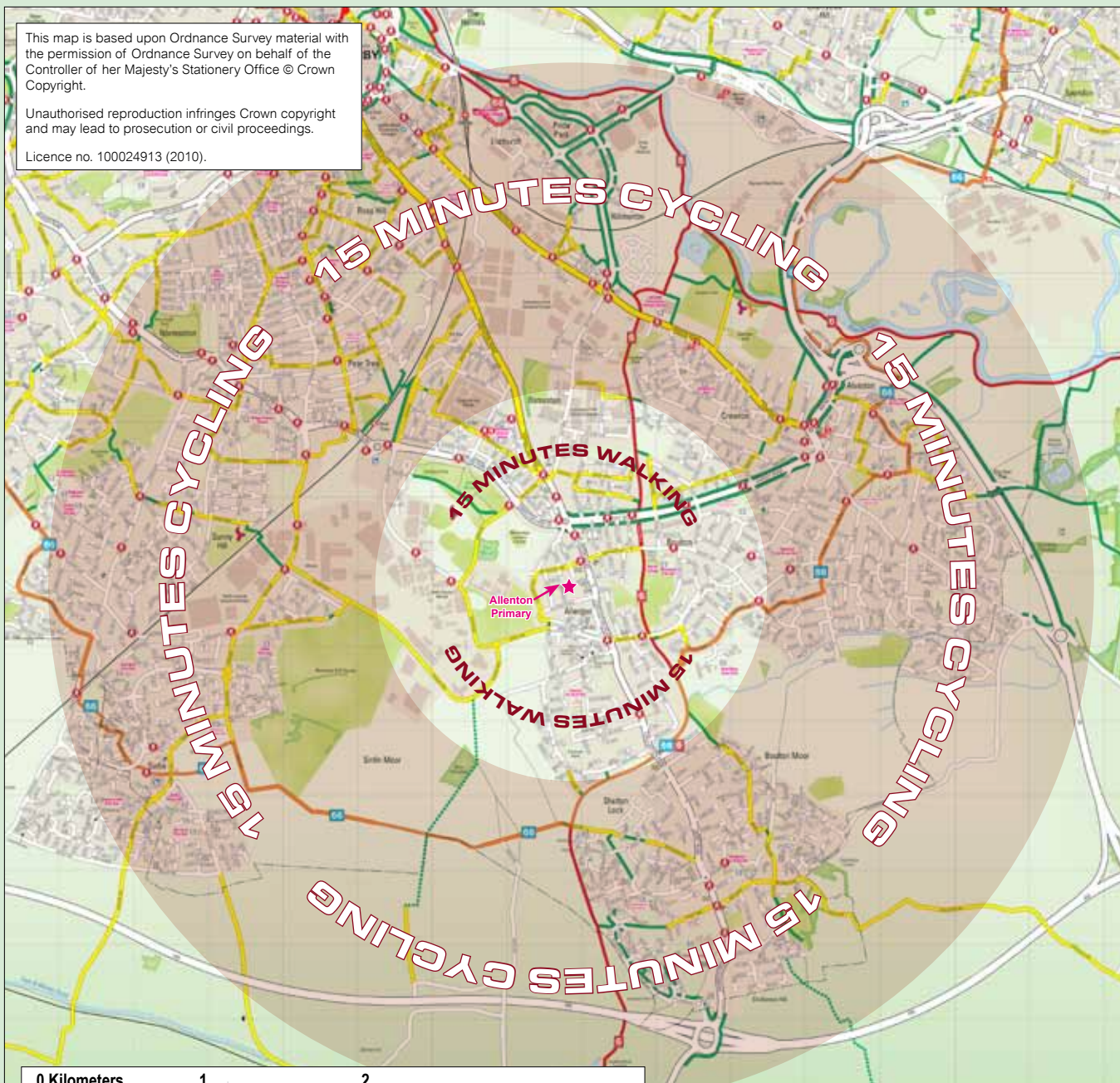
Derby City Council

Contents

Walking and Cycling Zones Maps

A - Da

- | | |
|---|-------------------------------------|
| 1. Allenton Primary School | 16. Breadsall Hill Top Infant |
| 2. Alvaston Infant School | 17. Breadsall Hill Top Junior |
| 3. Alvaston Junior School | 18. Brookfield Primary School |
| 4. Arboretum Primary School | 19. Carlyle Infant School |
| 5. Ash Croft Primary School | 20. Cavendish Close Infant School |
| 6. Ashgate Primary School | 21. Cavendish Close Junior School |
| 7. Asterdale Primary School | 22. Chaddesden Infant School |
| 8. Beaufort Community Primary School | 23. Chaddesden Junior School |
| 9. Becket Primary School | 24. Chellaston Infant School |
| 10. Bemrose Community School | 25. Chellaston Junior School |
| 11. Bishop Lonsdale C of E Primary School | 26. Chellaston School |
| 12. Borrowood Primary School | 27. Cherry Tree Hill Primary School |
| 13. Boulton Primary School | 28. da Vinci Community College |
| 14. Brackensdale Infant School | 29. Dale Primary School |
| 15. Brackensdale Junior School | |




Allenton Primary School

Walking and Cycling Zones

Key

	Signed National Cycle Network on-road cycle route
	Signed National Cycle Network traffic-free cycle path
	Signed traffic-free cycle path
	Recommended un-marked on-road cycle route
	Recommended traffic-free route
	Orbital Route 66 on-road
	Orbital Route 66 traffic-free
	Bridleway
	On-carriageway cycle lane
	Bus lane (cycling permitted)
	Boundary line
	Path or track (no guaranteed right of way)
	National Cycle Network route numbers
	Pedestrian crossing

The travel zones shown are based on an average walking speed of 3 miles (4.8km) an hour and a cycling speed of 8 miles (12.8km) an hour.



Cartography by Cycle City Guides
www.cyclecityguides.co.uk
 Email: info@cyclecityguides.co.uk

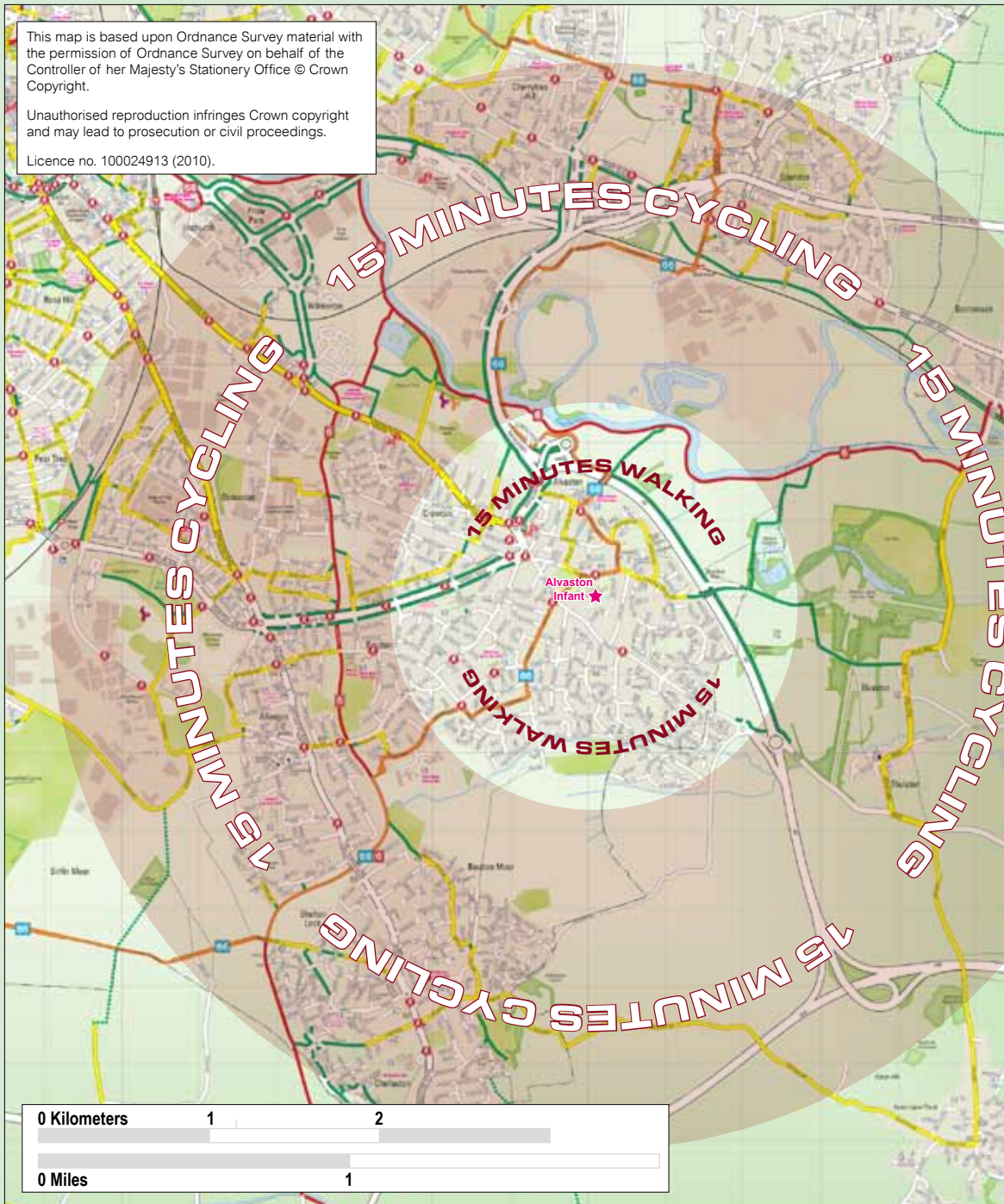













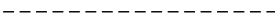




Derby City Council

Key

0 Kilometers 1 2

0 Miles 1



- | | |
|---|---|
|  | Signed National Cycle Network on-road cycle route |
|  | Signed National Cycle Network traffic-free cycle path |
|  | Signed traffic-free cycle path |
|  | Recommended un-marked on-road cycle route |
|  | Recommended traffic-free route |
|  | Orbital Route 66 on-road |
|  | Orbital Route 66 traffic-free |
|  | Bridleway |
|  | On-carriageway cycle lane |
|  | Bus lane (cycling permitted) |
|  | Boundary line |
|  | Path or track (no guaranteed right of way) |
|    | National Cycle Network route numbers |
|  | Pedestrian crossing |

The travel zones shown are based on an average walking speed of 3 miles (4.8km) an hour and a cycling speed of 8 miles (12.8km) an hour.

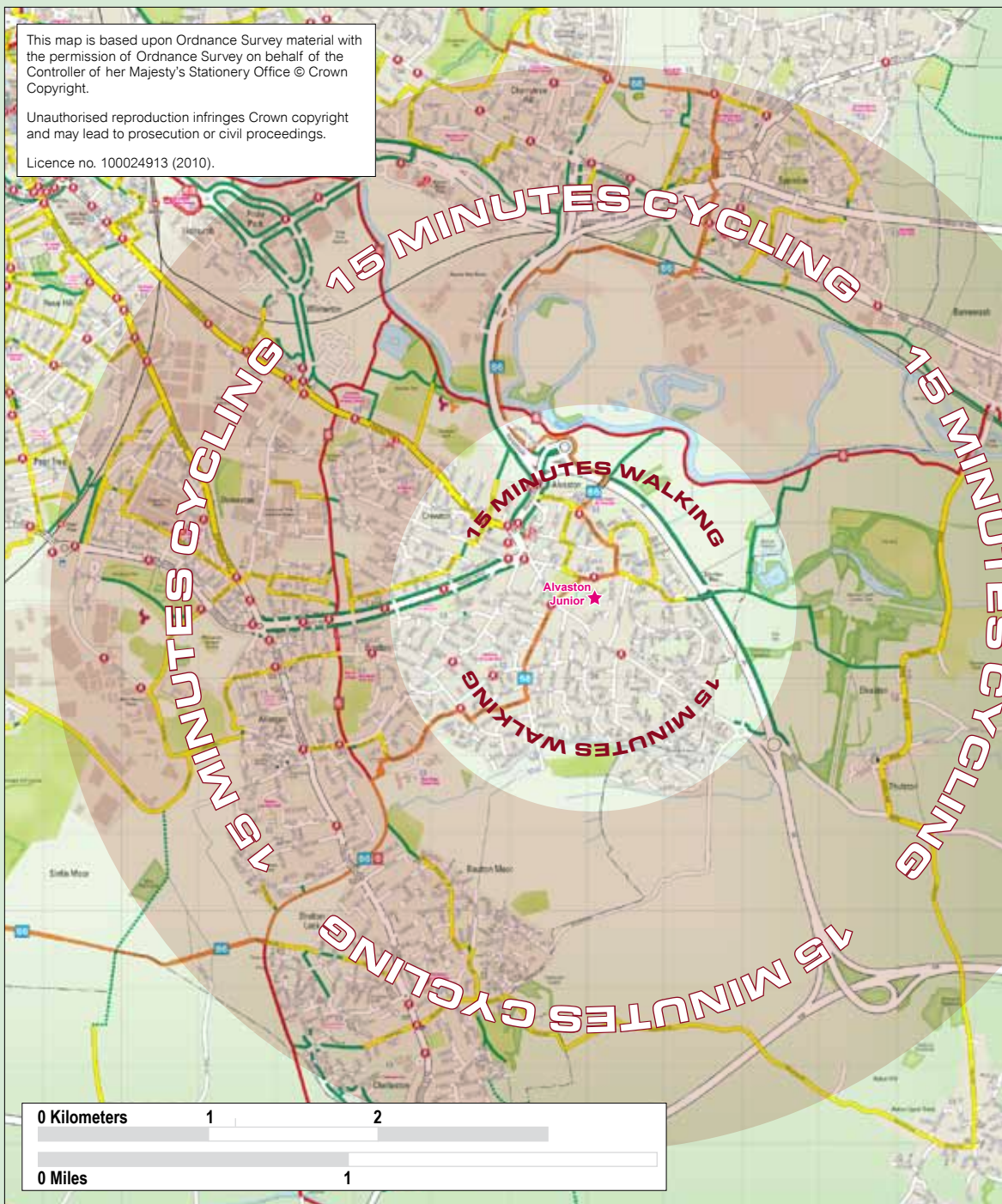
Cartography by Cycle City Guides
www.cyclecityguides.co.uk
Email: info@cyclecityguides.co.uk



Derby City Council

Alvaston Junior School

Walking and Cycling Zones



Key

	Signed National Cycle Network on-road cycle route
	Signed National Cycle Network traffic-free cycle path
	Signed traffic-free cycle path
	Recommended un-marked on-road cycle route
	Recommended traffic-free route
	Orbital Route 66 on-road
	Orbital Route 66 traffic-free
	Bridleway
	On-carriageway cycle lane
	Bus lane (cycling permitted)
	Boundary line
	Path or track (no guaranteed right of way)
	National Cycle Network route numbers
	Pedestrian crossing

The travel zones shown are based on an average walking speed of 3 miles (4.8km) an hour and a cycling speed of 8 miles (12.8km) an hour.

Cartography by Cycle City Guides
www.cyclecityguides.co.uk
 Email: info@cyclecityguides.co.uk

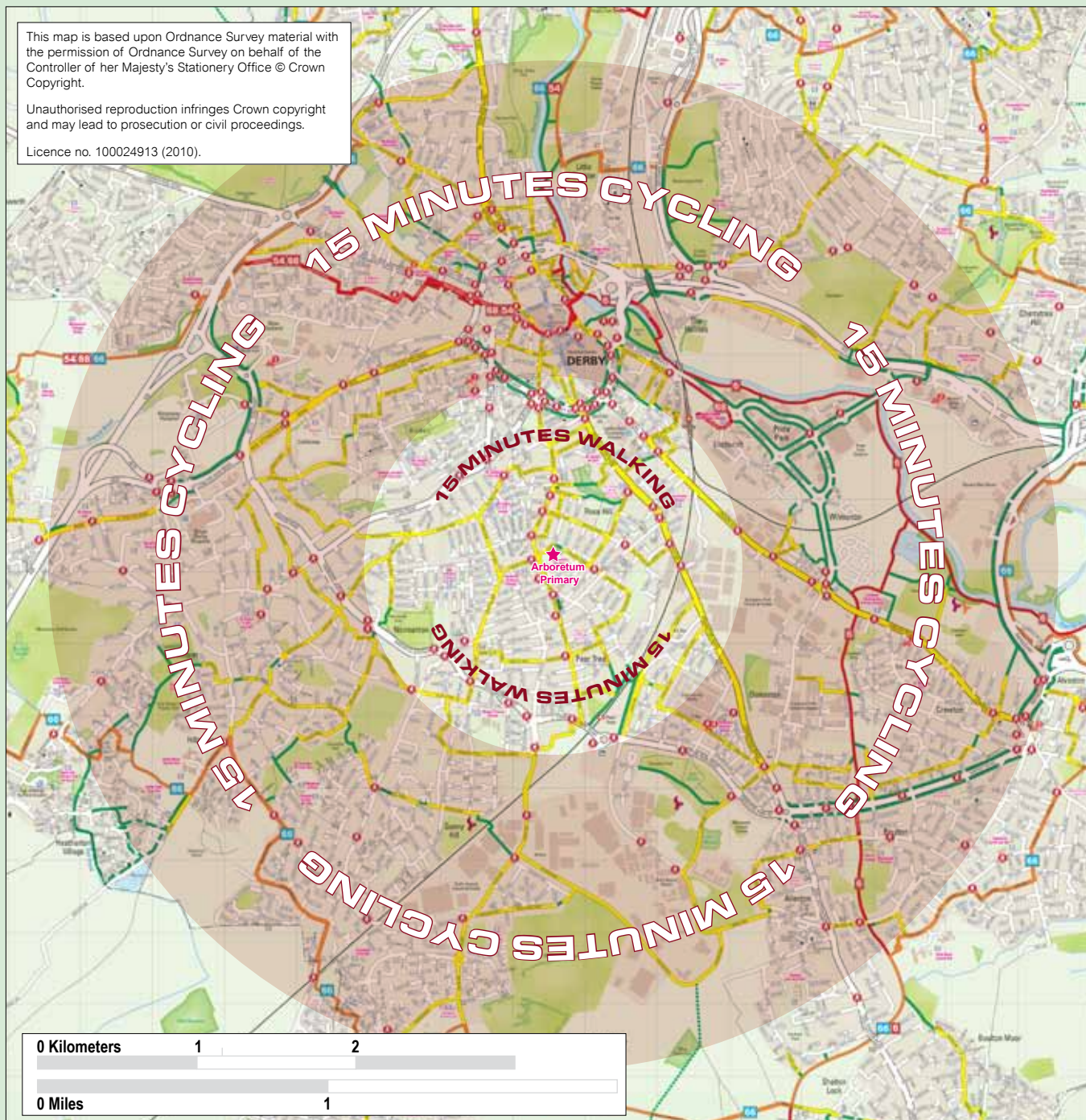


Derby City Council

This map is based upon Ordnance Survey material with the permission of Ordnance Survey on behalf of the Controller of her Majesty's Stationery Office © Crown Copyright.

Unauthorised reproduction infringes Crown copyright and may lead to prosecution or civil proceedings.

Licence no. 100024913 (2010).



Arboretum Primary School Walking and Cycling Zones

Key

	Signed National Cycle Network on-road cycle route
	Signed National Cycle Network traffic-free cycle path
	Signed traffic-free cycle path
	Recommended un-marked on-road cycle route
	Recommended traffic-free route
	Orbital Route 66 on-road
	Orbital Route 66 traffic-free
	Bridleway
	On-carriageway cycle lane
	Bus lane (cycling permitted)
	Boundary line
	Path or track (no guaranteed right of way)
	National Cycle Network route numbers
	Pedestrian crossing

The travel zones shown are based on an average walking speed of 3 miles (4.8km) an hour and a cycling speed of 8 miles (12.8km) an hour.

Cartography by Cycle City Guides
www.cyclecityguides.co.uk
Email: info@cyclecityguides.co.uk



Derby City Council




Ash Croft Primary School

Walking and Cycling Zones

Key

	Signed National Cycle Network on-road cycle route
	Signed National Cycle Network traffic-free cycle path
	Signed traffic-free cycle path
	Recommended un-marked on-road cycle route
	Recommended traffic-free route
	Orbital Route 66 on-road
	Orbital Route 66 traffic-free
	Bridleway
	On-carriageway cycle lane
	Bus lane (cycling permitted)
	Boundary line
	Path or track (no guaranteed right of way)
	National Cycle Network route numbers
	Pedestrian crossing

The travel zones shown are based on an average walking speed of 3 miles (4.8km) an hour and a cycling speed of 8 miles (12.8km) an hour.



Cartography by Cycle City Guides
www.cyclecityguides.co.uk
 Email: info@cyclecityguides.co.uk

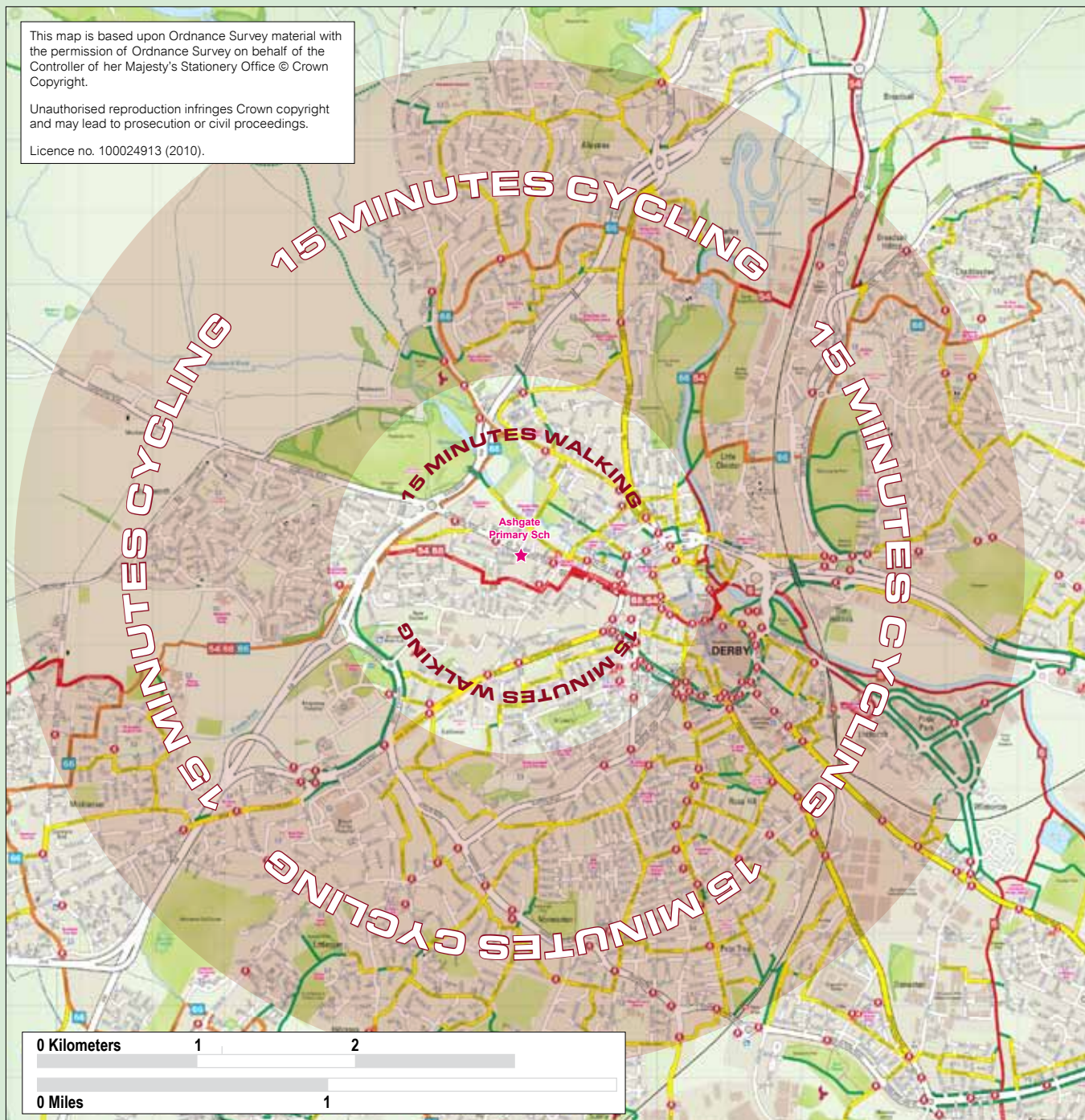


Derby City Council

This map is based upon Ordnance Survey material with the permission of Ordnance Survey on behalf of the Controller of her Majesty's Stationery Office © Crown Copyright.

Unauthorised reproduction infringes Crown copyright and may lead to prosecution or civil proceedings.

Licence no. 100024913 (2010).



Ashgate Primary School

Walking and Cycling Zones

Key

	Signed National Cycle Network on-road cycle route
	Signed National Cycle Network traffic-free cycle path
	Signed traffic-free cycle path
	Recommended un-marked on-road cycle route
	Recommended traffic-free route
	Orbital Route 66 on-road
	Orbital Route 66 traffic-free
	Bridleway
	On-carriageway cycle lane
	Bus lane (cycling permitted)
	Boundary line
	Path or track (no guaranteed right of way)
	National Cycle Network route numbers
	Pedestrian crossing

The travel zones shown are based on an average walking speed of 3 miles (4.8km) an hour and a cycling speed of 8 miles (12.8km) an hour.

Cartography by Cycle City Guides
www.cyclecityguides.co.uk
 Email: info@cyclecityguides.co.uk



Derby City Council

Asterdale Primary School

Walking and Cycling Zones



Key

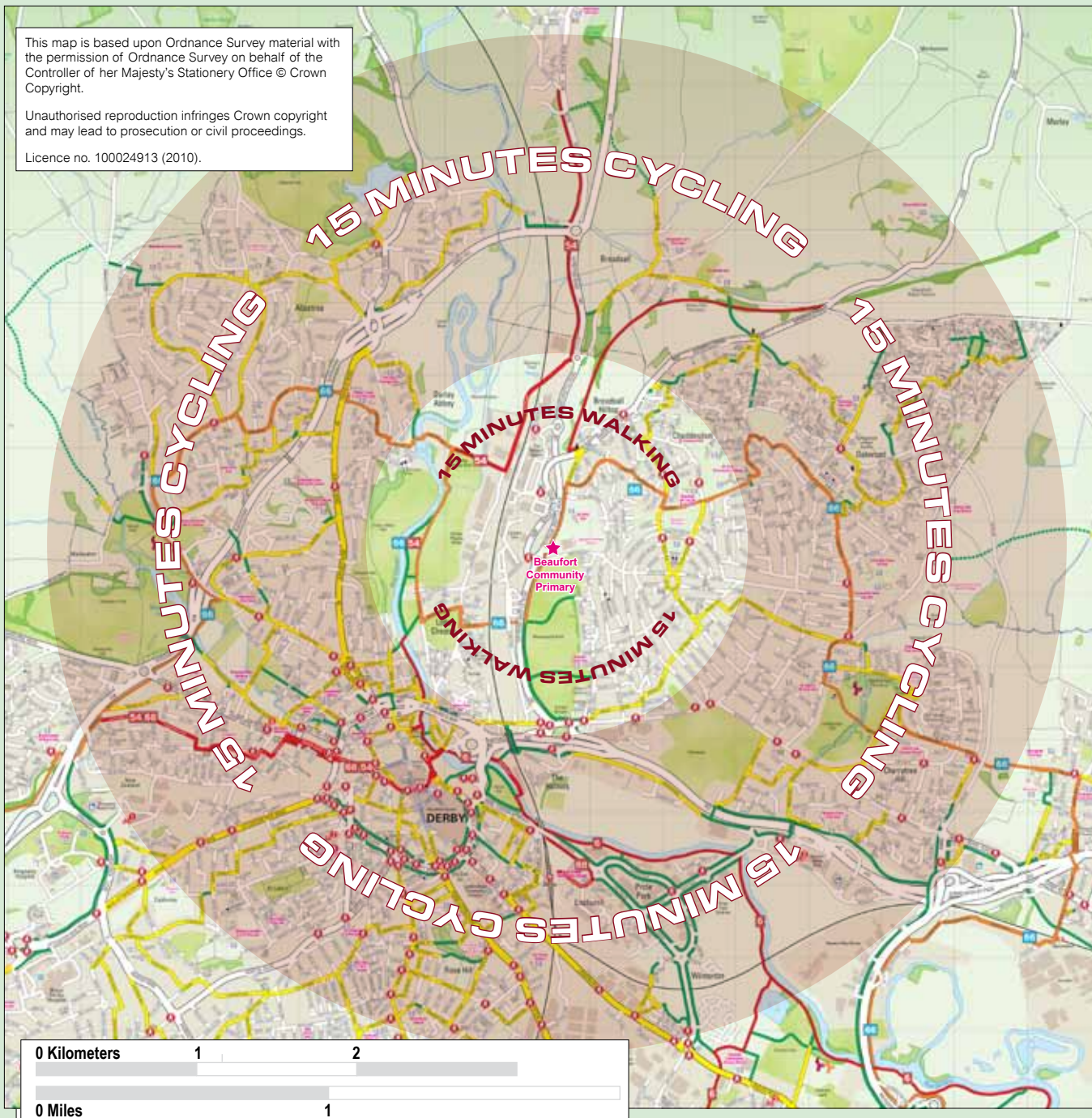
	Signed National Cycle Network on-road cycle route
	Signed National Cycle Network traffic-free cycle path
	Signed traffic-free cycle path
	Recommended un-marked on-road cycle route
	Recommended traffic-free route
	Orbital Route 66 on-road
	Orbital Route 66 traffic-free
	Bridleway
	On-carriageway cycle lane
	Bus lane (cycling permitted)
	Boundary line
	Path or track (no guaranteed right of way)
	National Cycle Network route numbers
	Pedestrian crossing

The travel zones shown are based on an average walking speed of 3 miles (4.8km) an hour and a cycling speed of 8 miles (12.8km) an hour.

Cartography by Cycle City Guides
www.cyclecityguides.co.uk
 Email: info@cyclecityguides.co.uk



Derby City Council



Beaufort Community Primary School

Walking and Cycling Zones

Key

	Signed National Cycle Network on-road cycle route
	Signed National Cycle Network traffic-free cycle path
	Signed traffic-free cycle path
	Recommended un-marked on-road cycle route
	Recommended traffic-free route
	Orbital Route 66 on-road
	Orbital Route 66 traffic-free
	Bridleway
	On-carriageway cycle lane
	Bus lane (cycling permitted)
	Boundary line
	Path or track (no guaranteed right of way)
	National Cycle Network route numbers
	Pedestrian crossing

The travel zones shown are based on an average walking speed of 3 miles (4.8km) an hour and a cycling speed of 8 miles (12.8km) an hour.

Cartography by Cycle City Guides
www.cyclecityguides.co.uk
 Email: info@cyclecityguides.co.uk

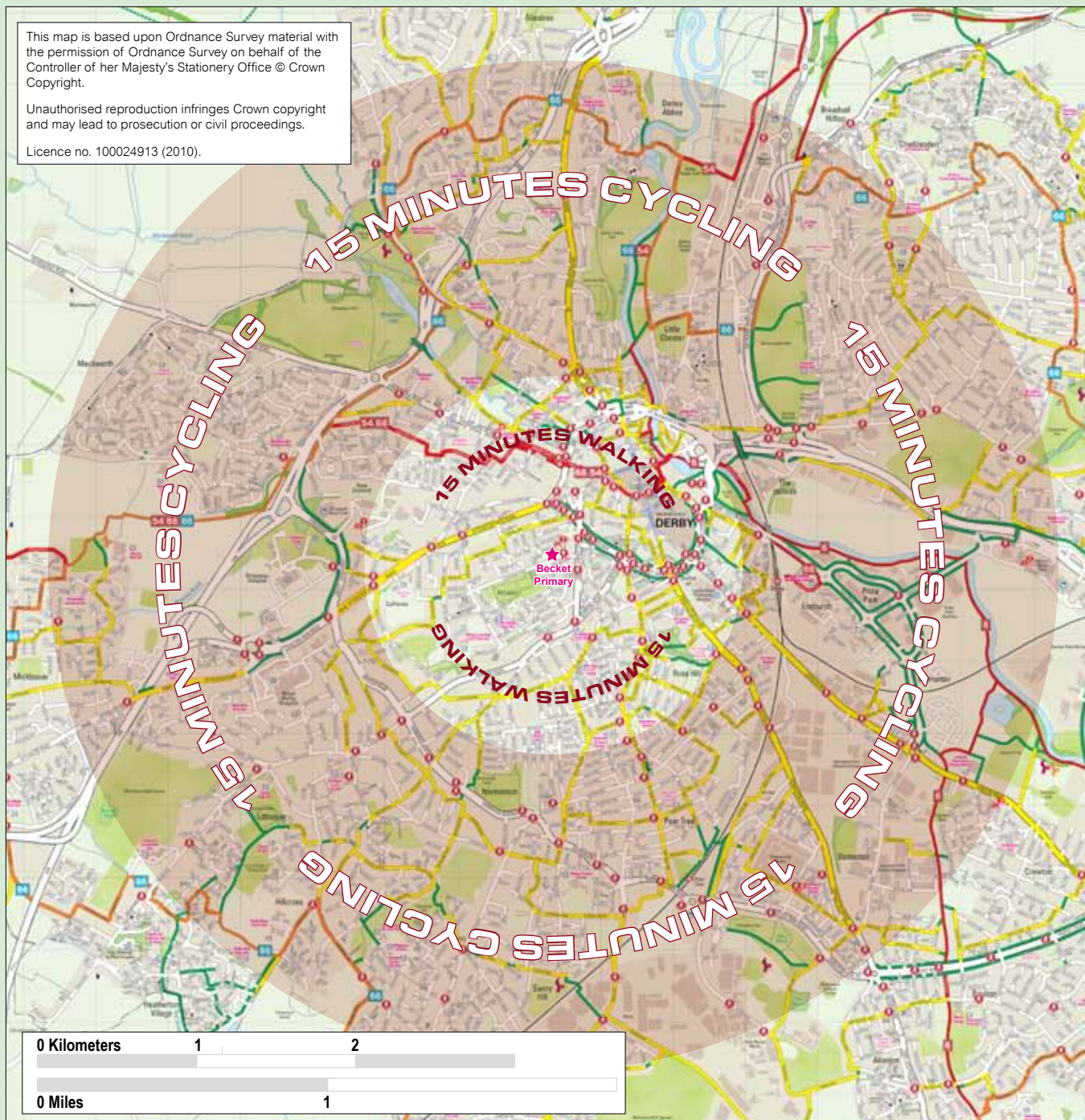


Derby City Council

This map is based upon Ordnance Survey material with the permission of Ordnance Survey on behalf of the Controller of her Majesty's Stationery Office © Crown Copyright.

Unauthorised reproduction infringes Crown copyright and may lead to prosecution or civil proceedings.

Licence no. 100024913 (2010).



Becket Primary School Walking and Cycling Zones

Key

	Signed National Cycle Network on-road cycle route
	Signed National Cycle Network traffic-free cycle path
	Signed traffic-free cycle path
	Recommended un-marked on-road cycle route
	Recommended traffic-free route
	Orbital Route 66 on-road
	Orbital Route 66 traffic-free
	Bridleway
	On-carriageway cycle lane
	Bus lane (cycling permitted)
	Boundary line
	Path or track (no guaranteed right of way)
	National Cycle Network route numbers
	Pedestrian crossing

The travel zones shown are based on an average walking speed of 3 miles (4.8km) an hour and a cycling speed of 8 miles (12.8km) an hour.

Cartography by Cycle City Guides
www.cyclecityguides.co.uk
Email: info@cyclecityguides.co.uk

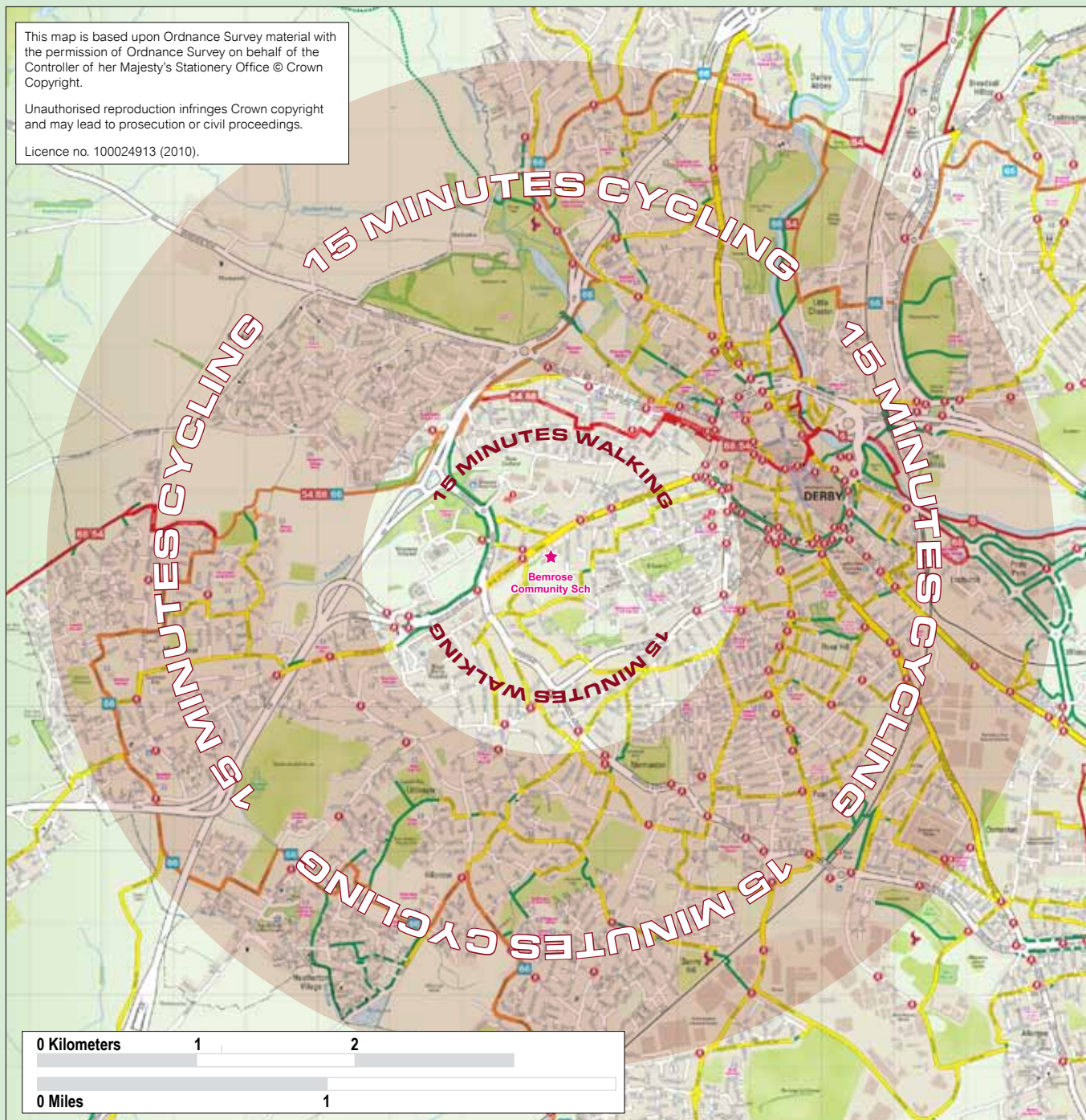


Derby City Council

This map is based upon Ordnance Survey material with the permission of Ordnance Survey on behalf of the Controller of Her Majesty's Stationery Office © Crown Copyright.

Unauthorised reproduction infringes Crown copyright and may lead to prosecution or civil proceedings.

Licence no. 100024913 (2010).



Bemrose Community School Walking and Cycling Zones

Key

	Signed National Cycle Network on-road cycle route
	Signed National Cycle Network traffic-free cycle path
	Signed traffic-free cycle path
	Recommended un-marked on-road cycle route
	Recommended traffic-free route
	Orbital Route 66 on-road
	Orbital Route 66 traffic-free
	Bridleway
	On-carriageway cycle lane
	Bus lane (cycling permitted)
	Boundary line
	Path or track (no guaranteed right of way)
	National Cycle Network route numbers
	Pedestrian crossing

The travel zones shown are based on an average walking speed of 3 miles (4.8km) an hour and a cycling speed of 8 miles (12.8km) an hour.

Cartography by Cycle City Guides
www.cyclecityguides.co.uk
Email: info@cyclecityguides.co.uk

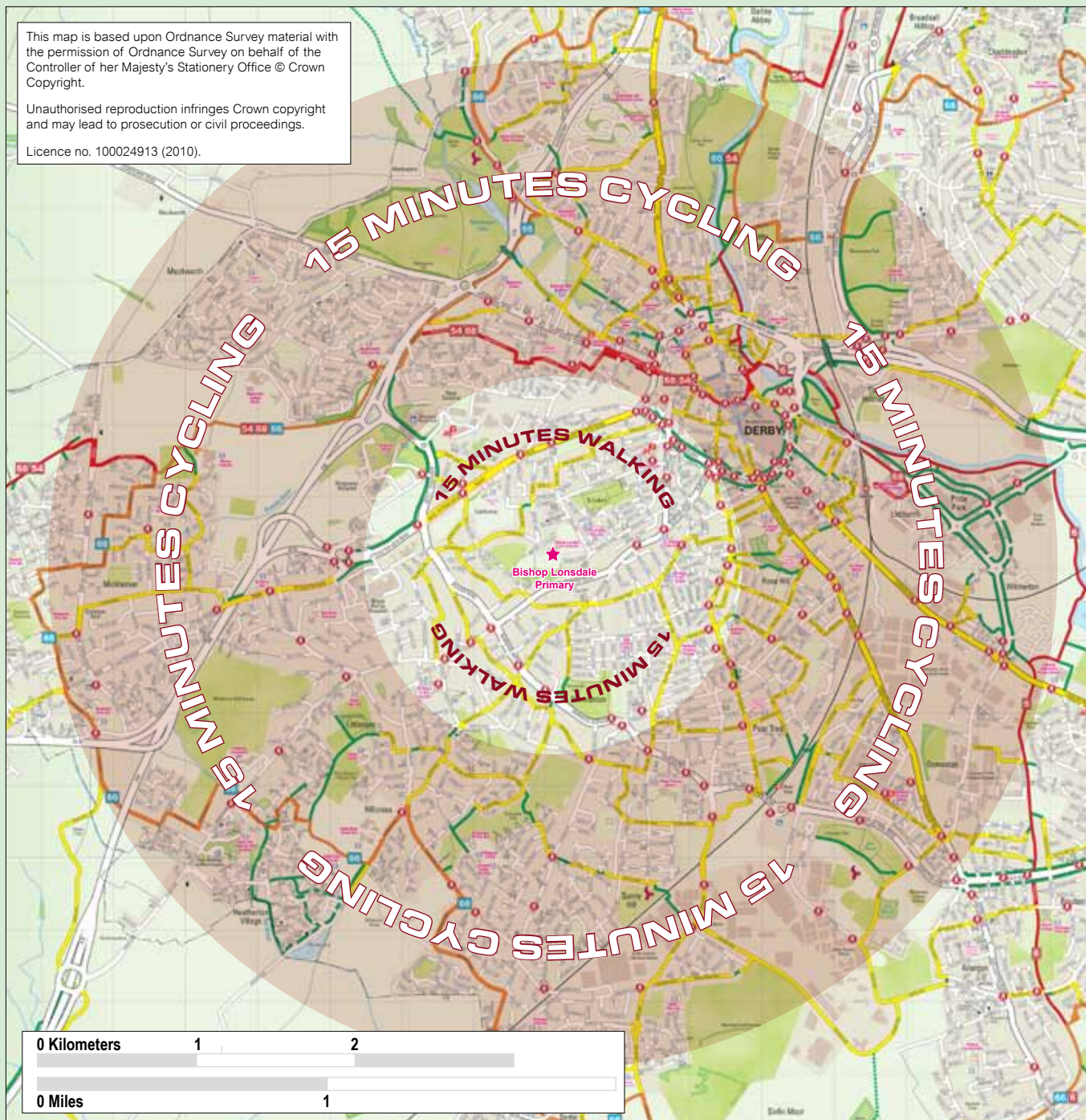


Derby City Council

This map is based upon Ordnance Survey material with the permission of Ordnance Survey on behalf of the Controller of her Majesty's Stationery Office © Crown Copyright.

Unauthorised reproduction infringes Crown copyright and may lead to prosecution or civil proceedings.

Licence no. 100024913 (2010).



Bishop Lonsdale C of E Primary School

Walking and Cycling Zones

Key

	Signed National Cycle Network on-road cycle route
	Signed National Cycle Network traffic-free cycle path
	Signed traffic-free cycle path
	Recommended un-marked on-road cycle route
	Recommended traffic-free route
	Orbital Route 66 on-road
	Orbital Route 66 traffic-free
	Bridleway
	On-carriageway cycle lane
	Bus lane (cycling permitted)
	Boundary line
	Path or track (no guaranteed right of way)
	National Cycle Network route numbers
	Pedestrian crossing

The travel zones shown are based on an average walking speed of 3 miles (4.8km) an hour and a cycling speed of 8 miles (12.8km) an hour.

Cartography by Cycle City Guides
www.cyclecityguides.co.uk
 Email: info@cyclecityguides.co.uk



Derby City Council

Borrowwood Primary School

Walking and Cycling Zones



Key

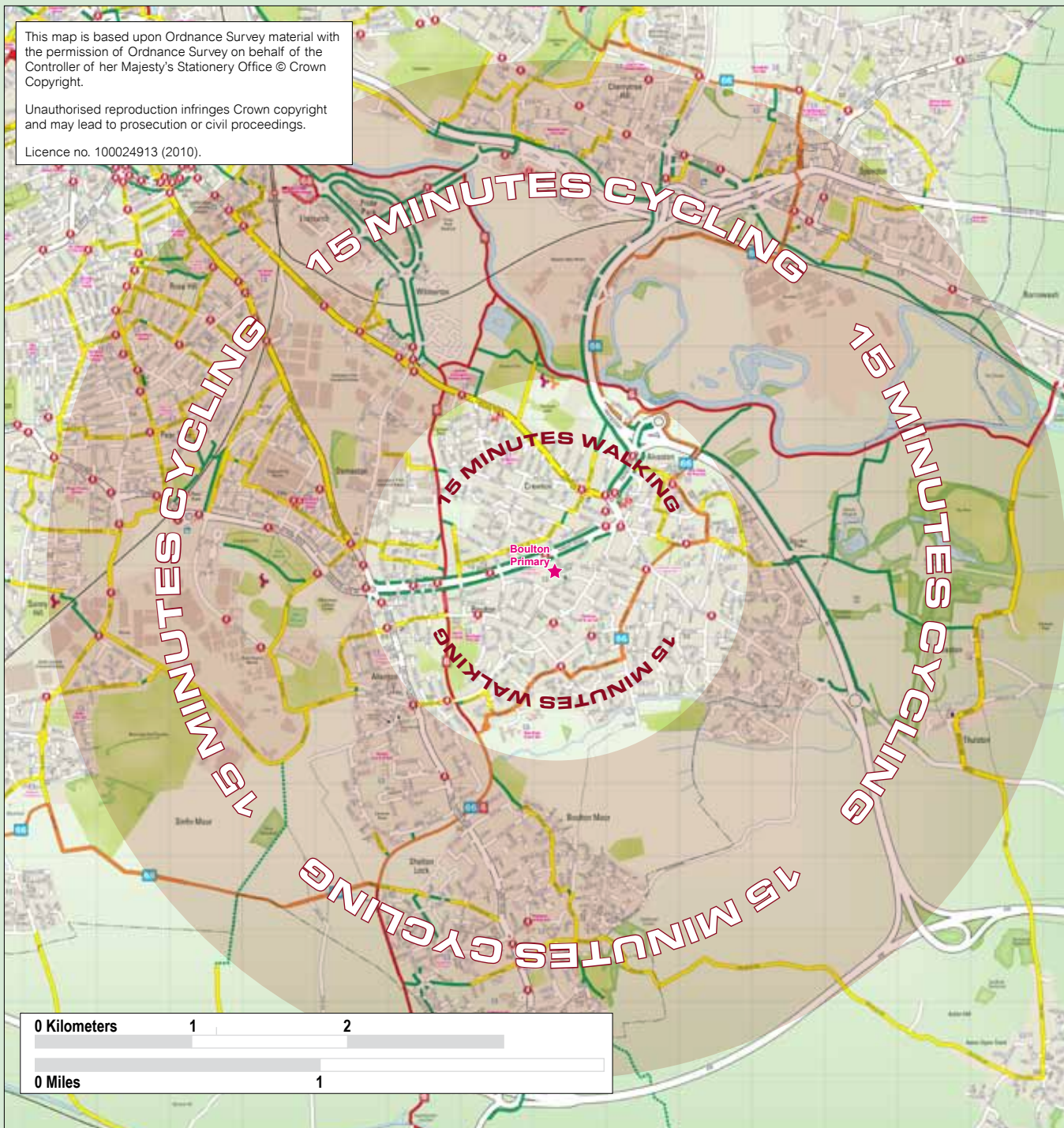
	Signed National Cycle Network on-road cycle route
	Signed National Cycle Network traffic-free cycle path
	Signed traffic-free cycle path
	Recommended un-marked on-road cycle route
	Recommended traffic-free route
	Orbital Route 66 on-road
	Orbital Route 66 traffic-free
	Bridleway
	On-carriageway cycle lane
	Bus lane (cycling permitted)
	Boundary line
	Path or track (no guaranteed right of way)
	National Cycle Network route numbers
	Pedestrian crossing

The travel zones shown are based on an average walking speed of 3 miles (4.8km) an hour and a cycling speed of 8 miles (12.8km) an hour.

Cartography by Cycle City Guides
www.cyclecityguides.co.uk
 Email: info@cyclecityguides.co.uk



Derby City Council



Boulton Primary School

Walking and Cycling Zones

Key

	Signed National Cycle Network on-road cycle route
	Signed National Cycle Network traffic-free cycle path
	Signed traffic-free cycle path
	Recommended un-marked on-road cycle route
	Recommended traffic-free route
	Orbital Route 66 on-road
	Orbital Route 66 traffic-free
	Bridleway
	On-carriageway cycle lane
	Bus lane (cycling permitted)
	Boundary line
	Path or track (no guaranteed right of way)
	National Cycle Network route numbers
	Pedestrian crossing

The travel zones shown are based on an average walking speed of 3 miles (4.8km) an hour and a cycling speed of 8 miles (12.8km) an hour.

Cartography by Cycle City Guides
www.cyclecityguides.co.uk
 Email: info@cyclecityguides.co.uk

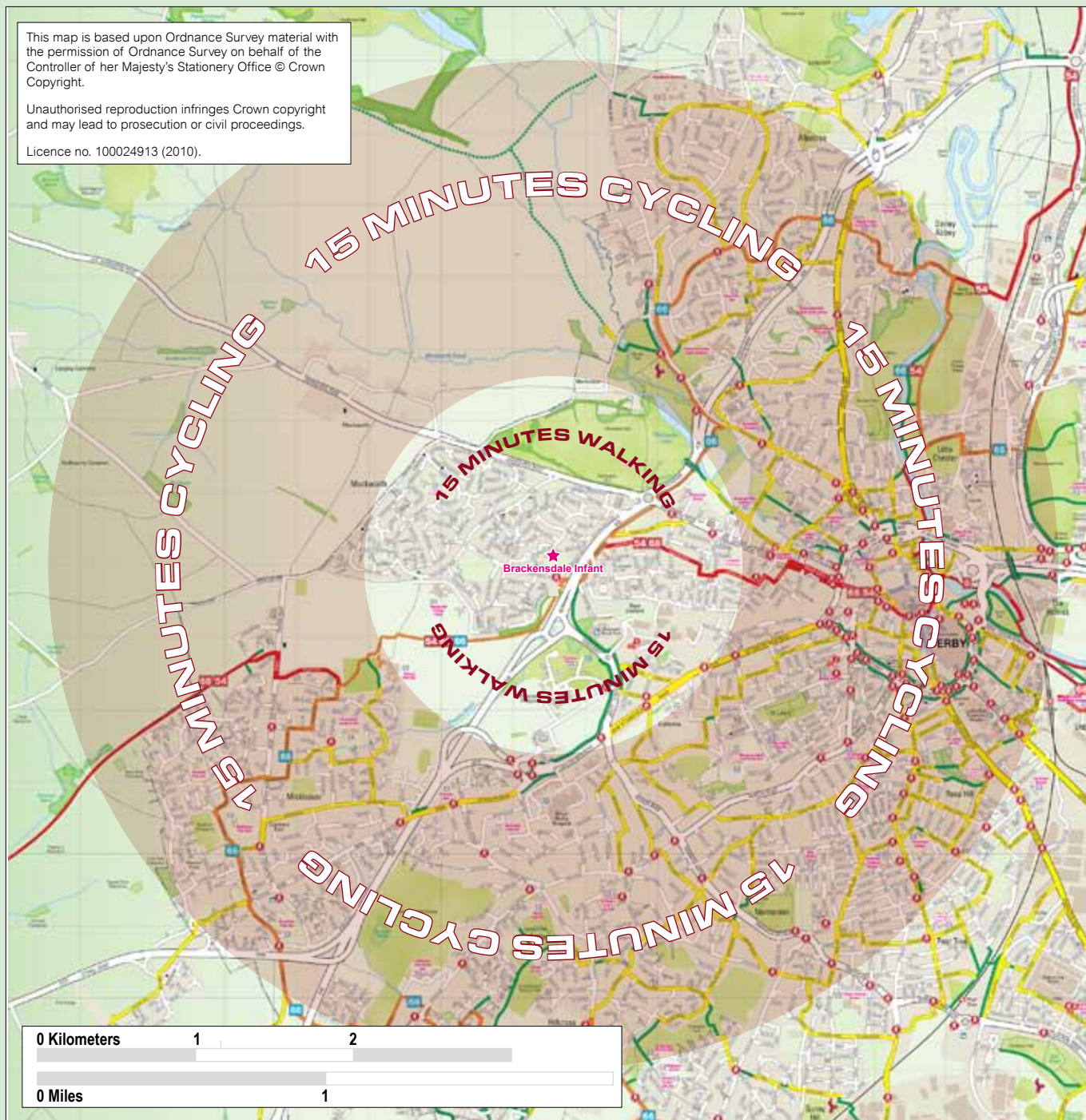


Derby City Council

This map is based upon Ordnance Survey material with the permission of Ordnance Survey on behalf of the Controller of her Majesty's Stationery Office © Crown Copyright.

Unauthorised reproduction infringes Crown copyright and may lead to prosecution or civil proceedings.

Licence no. 100024913 (2010).



Brackensdale Infant School

Walking and Cycling Zones

Key

	Signed National Cycle Network on-road cycle route
	Signed National Cycle Network traffic-free cycle path
	Signed traffic-free cycle path
	Recommended un-marked on-road cycle route
	Recommended traffic-free route
	Orbital Route 66 on-road
	Orbital Route 66 traffic-free
	Bridleway
	On-carriageway cycle lane
	Bus lane (cycling permitted)
	Boundary line
	Path or track (no guaranteed right of way)
	National Cycle Network route numbers
	Pedestrian crossing

The travel zones shown are based on an average walking speed of 3 miles (4.8km) an hour and a cycling speed of 8 miles (12.8km) an hour.

Cartography by Cycle City Guides
www.cyclecityguides.co.uk
 Email: info@cyclecityguides.co.uk

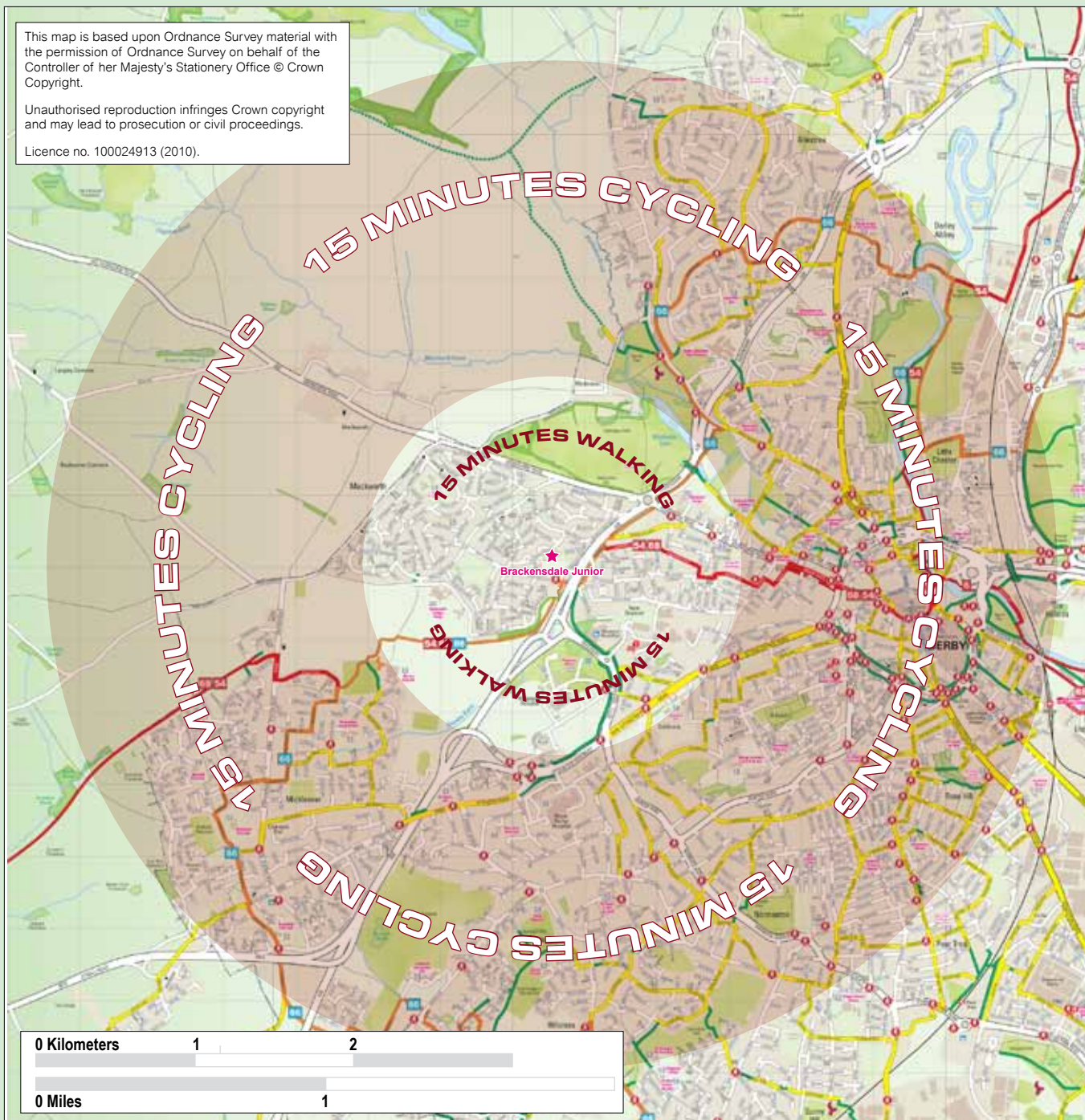


Derby City Council

This map is based upon Ordnance Survey material with the permission of Ordnance Survey on behalf of the Controller of her Majesty's Stationery Office © Crown Copyright.

Unauthorised reproduction infringes Crown copyright and may lead to prosecution or civil proceedings.

Licence no. 100024913 (2010).



Brackensdale Junior School

Walking and Cycling Zones

Key

	Signed National Cycle Network on-road cycle route
	Signed National Cycle Network traffic-free cycle path
	Signed traffic-free cycle path
	Recommended un-marked on-road cycle route
	Recommended traffic-free route
	Orbital Route 66 on-road
	Orbital Route 66 traffic-free
	Bridleway
	On-carriageway cycle lane
	Bus lane (cycling permitted)
	Boundary line
	Path or track (no guaranteed right of way)
	National Cycle Network route numbers
	Pedestrian crossing

The travel zones shown are based on an average walking speed of 3 miles (4.8km) an hour and a cycling speed of 8 miles (12.8km) an hour.

Cartography by Cycle City Guides
www.cyclecityguides.co.uk
 Email: info@cyclecityguides.co.uk

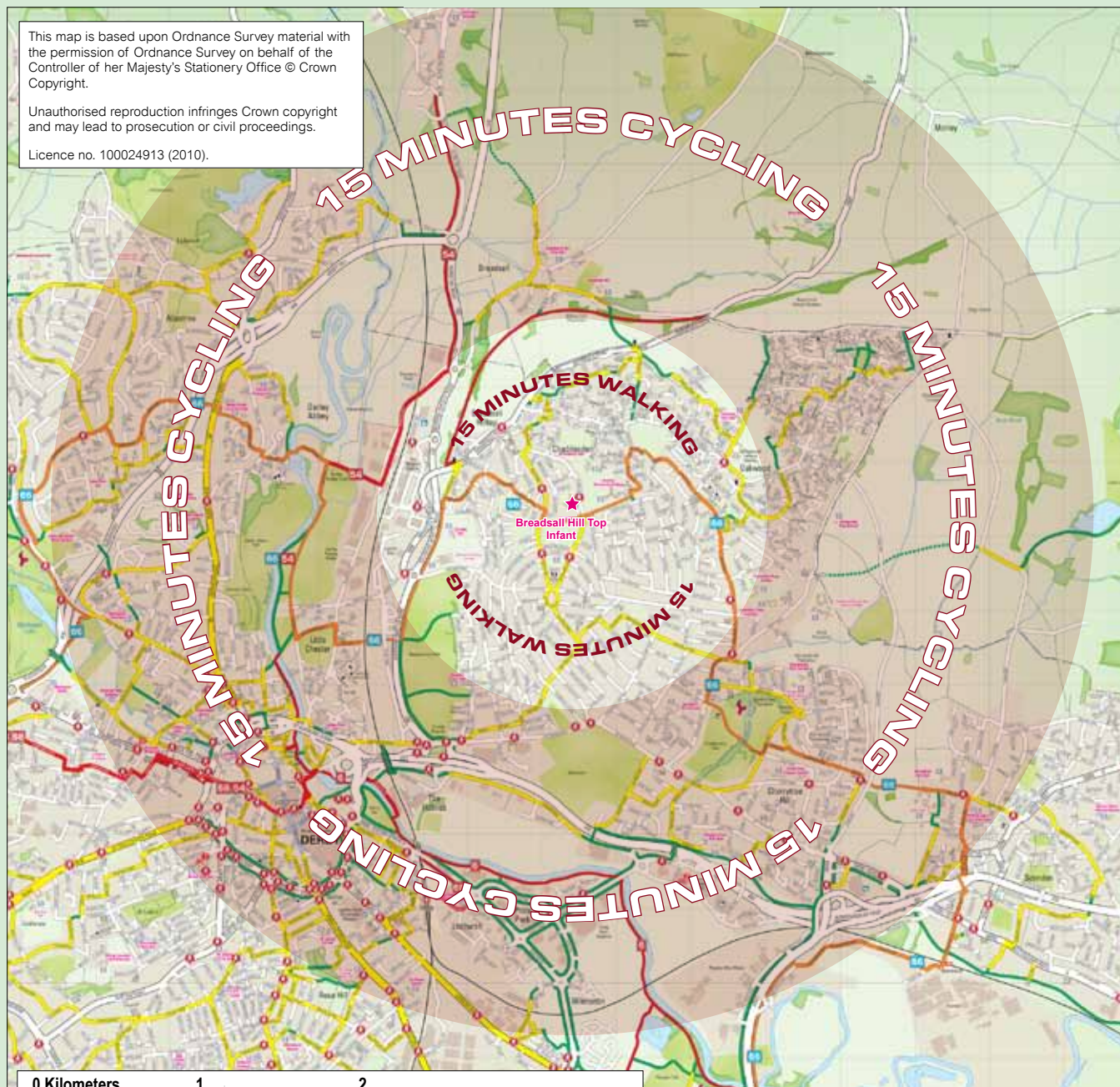


Derby City Council

This map is based upon Ordnance Survey material with the permission of Ordnance Survey on behalf of the Controller of her Majesty's Stationery Office © Crown Copyright.

Unauthorised reproduction infringes Crown copyright and may lead to prosecution or civil proceedings.

Licence no. 100024913 (2010).



Breadsall Hill Top Infant

Walking and Cycling Zones

Key

	Signed National Cycle Network on-road cycle route
	Signed National Cycle Network traffic-free cycle path
	Signed traffic-free cycle path
	Recommended un-marked on-road cycle route
	Recommended traffic-free route
	Orbital Route 66 on-road
	Orbital Route 66 traffic-free
	Bridleway
	On-carriageway cycle lane
	Bus lane (cycling permitted)
	Boundary line
	Path or track (no guaranteed right of way)
	National Cycle Network route numbers
	Pedestrian crossing

The travel zones shown are based on an average walking speed of 3 miles (4.8km) an hour and a cycling speed of 8 miles (12.8km) an hour.

Cartography by Cycle City Guides
www.cyclecityguides.co.uk
 Email: info@cyclecityguides.co.uk

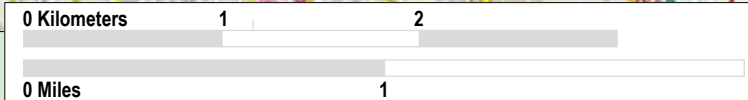
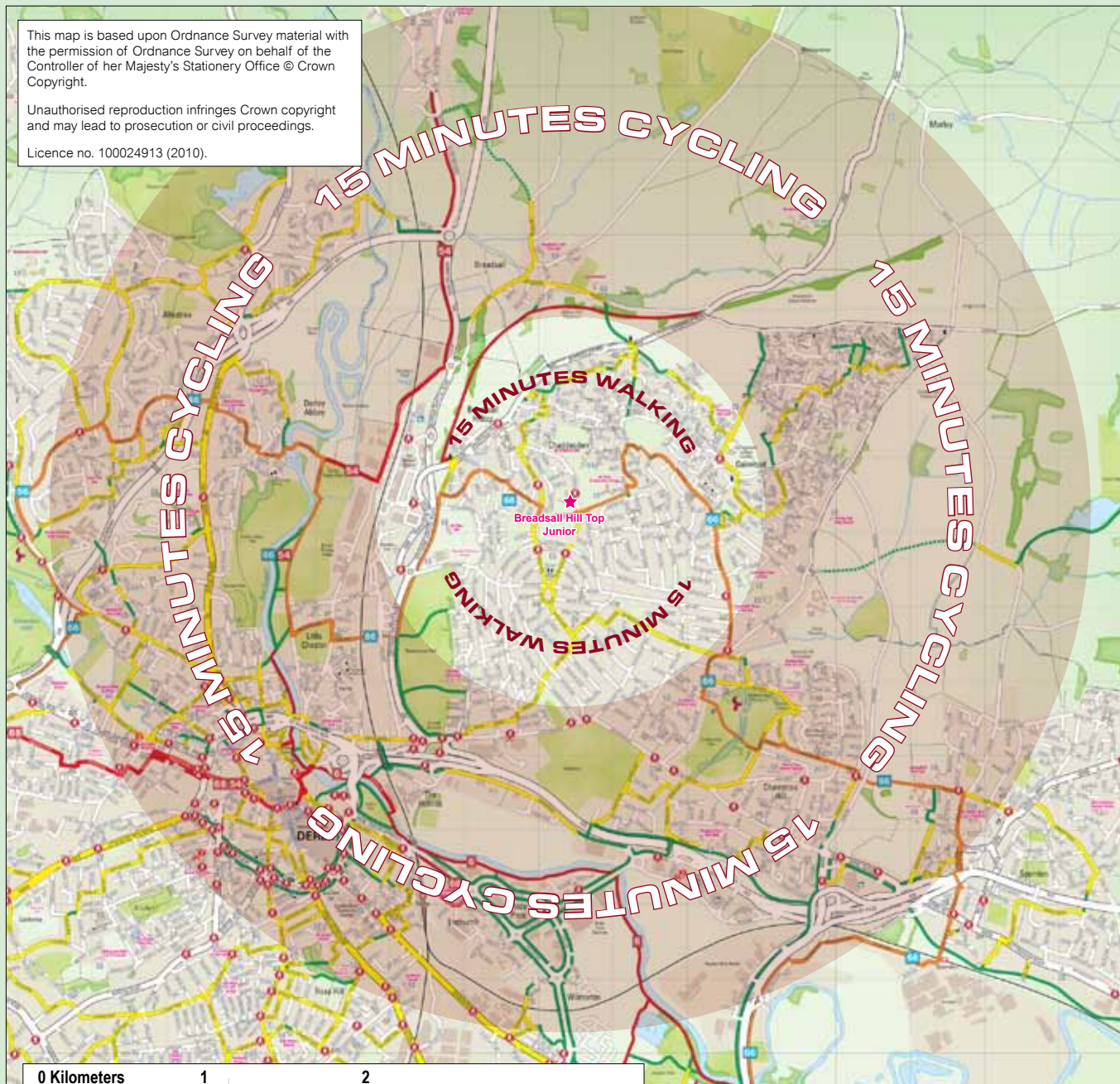


Derby City Council

This map is based upon Ordnance Survey material with the permission of Ordnance Survey on behalf of the Controller of Her Majesty's Stationery Office © Crown Copyright.

Unauthorised reproduction infringes Crown copyright and may lead to prosecution or civil proceedings.

Licence no. 100024913 (2010).



Breadsall Hill Top Junior Walking and Cycling Zones

Key

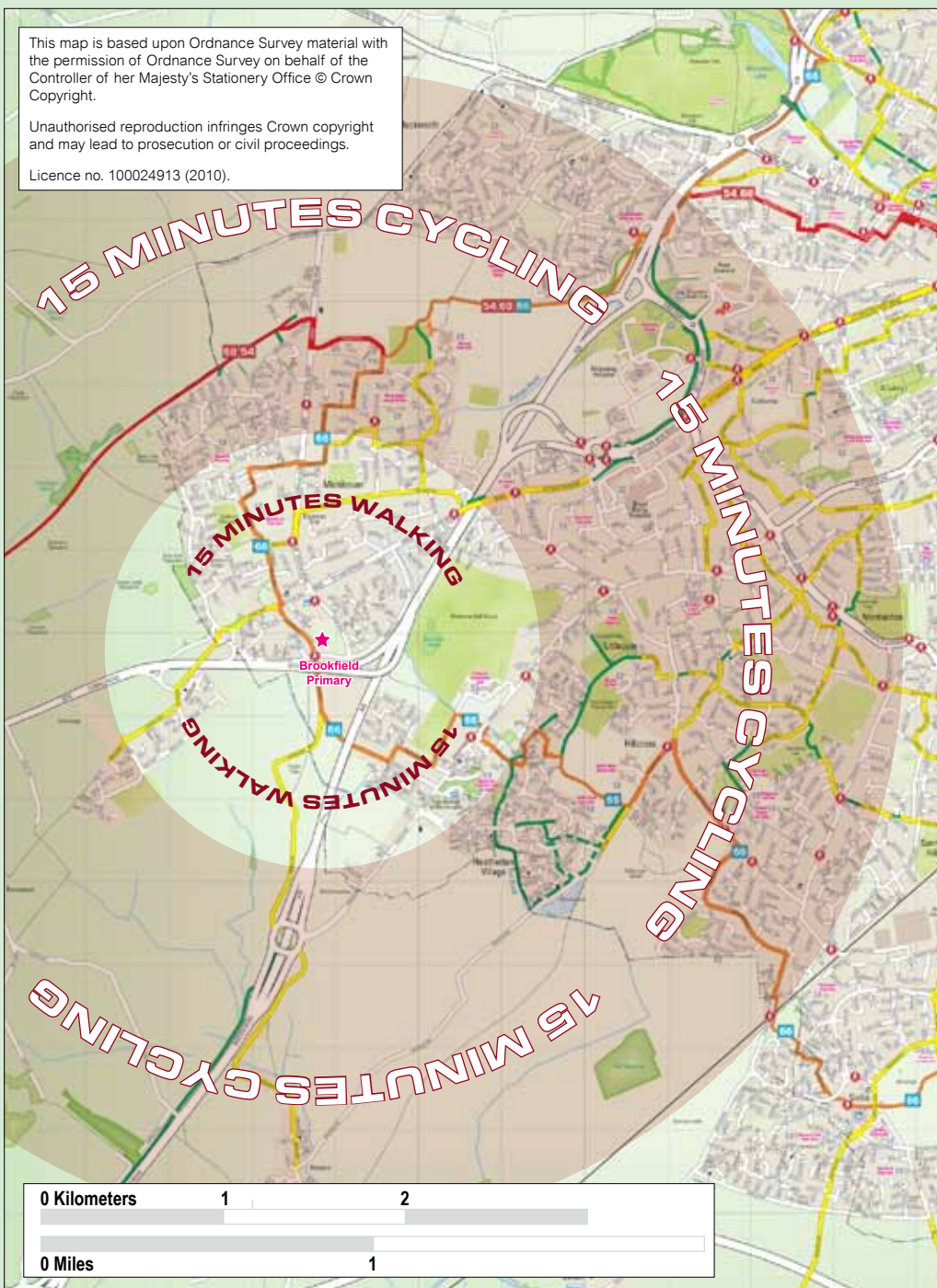
	Signed National Cycle Network on-road cycle route
	Signed National Cycle Network traffic-free cycle path
	Signed traffic-free cycle path
	Recommended un-marked on-road cycle route
	Recommended traffic-free route
	Orbital Route 66 on-road
	Orbital Route 66 traffic-free
	Bridleway
	On-carriageway cycle lane
	Bus lane (cycling permitted)
	Boundary line
	Path or track (no guaranteed right of way)
	National Cycle Network route numbers
	Pedestrian crossing

The travel zones shown are based on an average walking speed of 3 miles (4.8km) an hour and a cycling speed of 8 miles (12.8km) an hour.

Cartography by Cycle City Guides
www.cyclecityguides.co.uk
Email: info@cyclecityguides.co.uk



Derby City Council



Brookfield Primary School

Walking and Cycling Zones

Key

	Signed National Cycle Network on-road cycle route
	Signed National Cycle Network traffic-free cycle path
	Signed traffic-free cycle path
	Recommended un-marked on-road cycle route
	Recommended traffic-free route
	Orbital Route 66 on-road
	Orbital Route 66 traffic-free
	Bridleway
	On-carriageway cycle lane
	Bus lane (cycling permitted)
	Boundary line
	Path or track (no guaranteed right of way)
	National Cycle Network route numbers
	Pedestrian crossing

The travel zones shown are based on an average walking speed of 3 miles (4.8km) an hour and a cycling speed of 8 miles (12.8km) an hour.

Cartography by Cycle City Guides
www.cyclecityguides.co.uk
 Email: info@cyclecityguides.co.uk

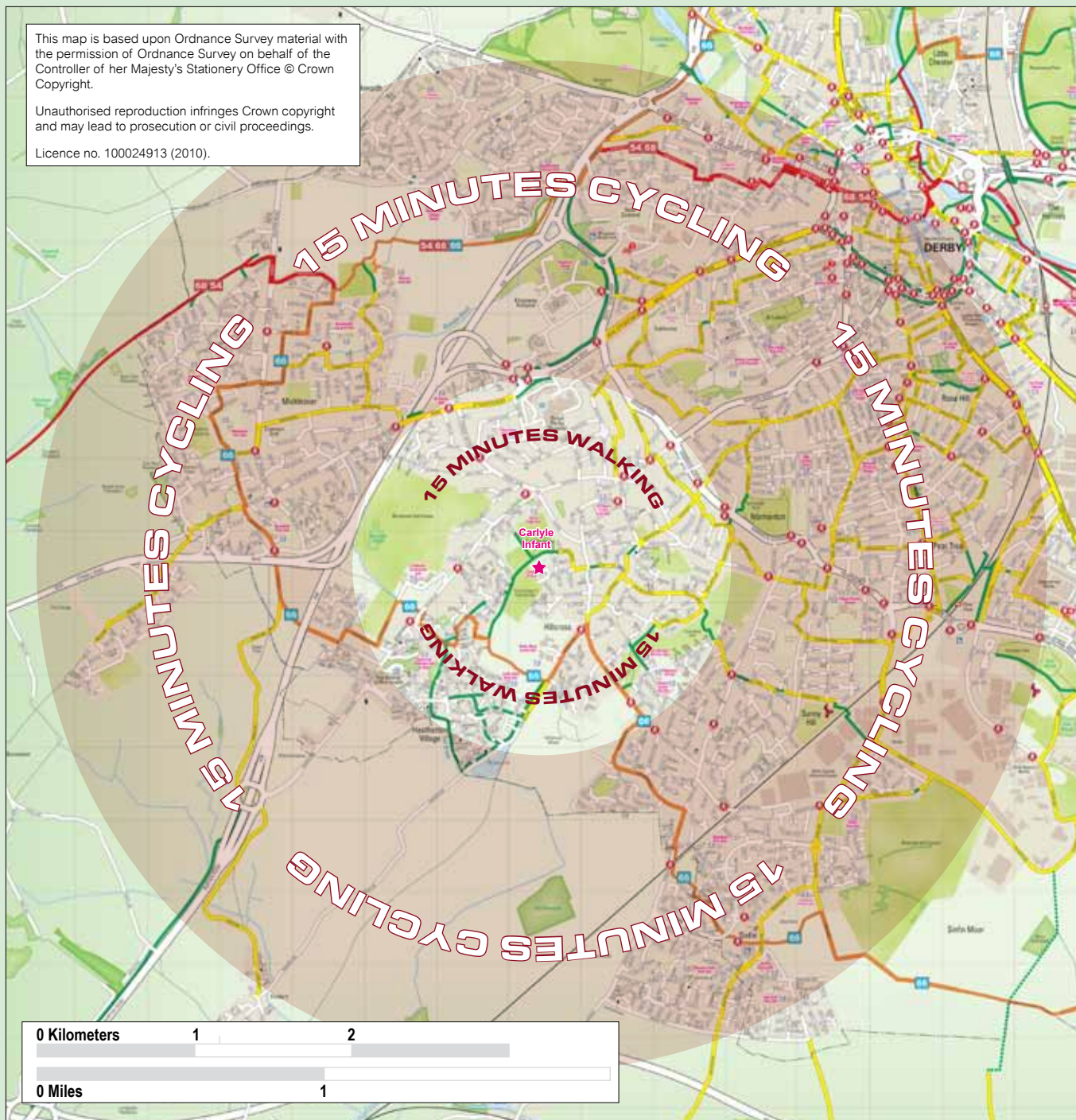


Derby City Council

This map is based upon Ordnance Survey material with the permission of Ordnance Survey on behalf of the Controller of her Majesty's Stationery Office © Crown Copyright.

Unauthorised reproduction infringes Crown copyright and may lead to prosecution or civil proceedings.

Licence no. 100024913 (2010).



Carlyle Infant School Walking and Cycling Zones

Key

	Signed National Cycle Network on-road cycle route
	Signed National Cycle Network traffic-free cycle path
	Signed traffic-free cycle path
	Recommended un-marked on-road cycle route
	Recommended traffic-free route
	Orbital Route 66 on-road
	Orbital Route 66 traffic-free
	Bridleway
	On-carriageway cycle lane
	Bus lane (cycling permitted)
	Boundary line
	Path or track (no guaranteed right of way)
	National Cycle Network route numbers
	Pedestrian crossing

The travel zones shown are based on an average walking speed of 3 miles (4.8km) an hour and a cycling speed of 8 miles (12.8km) an hour.

Cartography by Cycle City Guides
www.cyclecityguides.co.uk
Email: info@cyclecityguides.co.uk

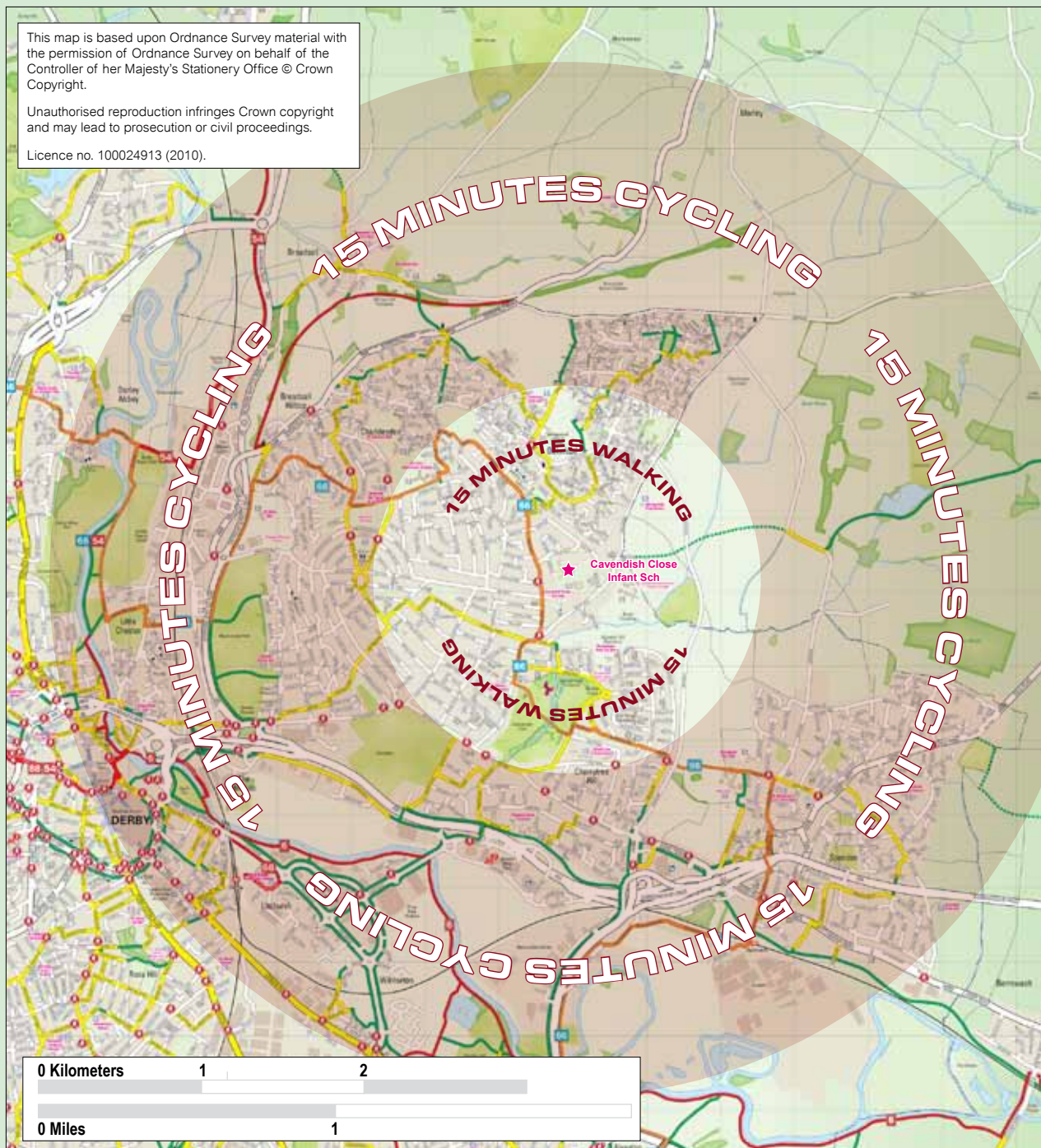


Derby City Council

This map is based upon Ordnance Survey material with the permission of Ordnance Survey on behalf of the Controller of her Majesty's Stationery Office © Crown Copyright.

Unauthorised reproduction infringes Crown copyright and may lead to prosecution or civil proceedings.

Licence no. 100024913 (2010).



Cavendish Close Infant School

Walking and Cycling Zones

Key

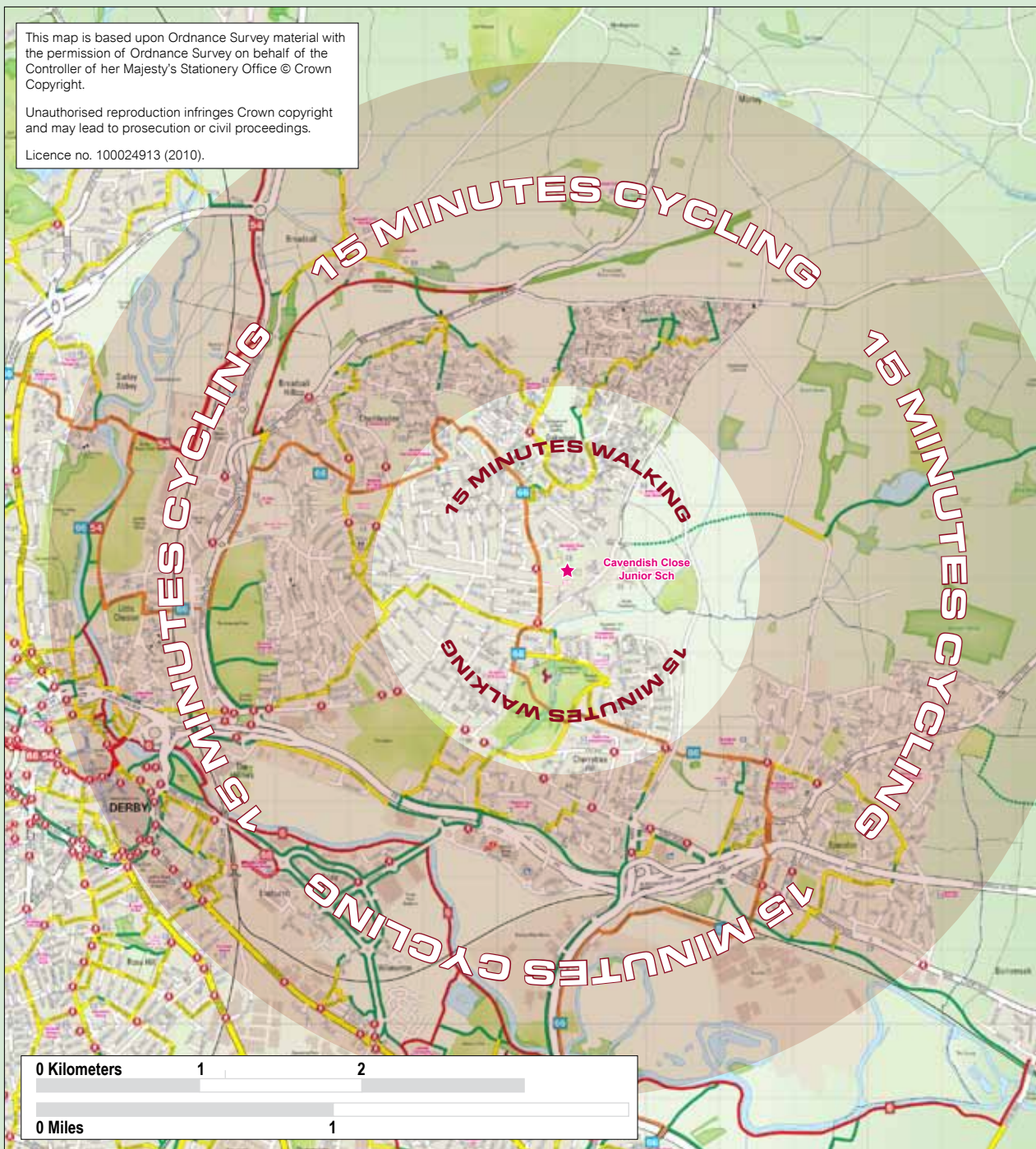
	Signed National Cycle Network on-road cycle route
	Signed National Cycle Network traffic-free cycle path
	Signed traffic-free cycle path
	Recommended un-marked on-road cycle route
	Recommended traffic-free route
	Orbital Route 66 on-road
	Orbital Route 66 traffic-free
	Bridleway
	On-carriageway cycle lane
	Bus lane (cycling permitted)
	Boundary line
	Path or track (no guaranteed right of way)
	National Cycle Network route numbers
	Pedestrian crossing

The travel zones shown are based on an average walking speed of 3 miles (4.8km) an hour and a cycling speed of 8 miles (12.8km) an hour.

Cartography by Cycle City Guides
www.cyclecityguides.co.uk
 Email: info@cyclecityguides.co.uk



Derby City Council



Cavendish Close Junior School

Walking and Cycling Zones

Key

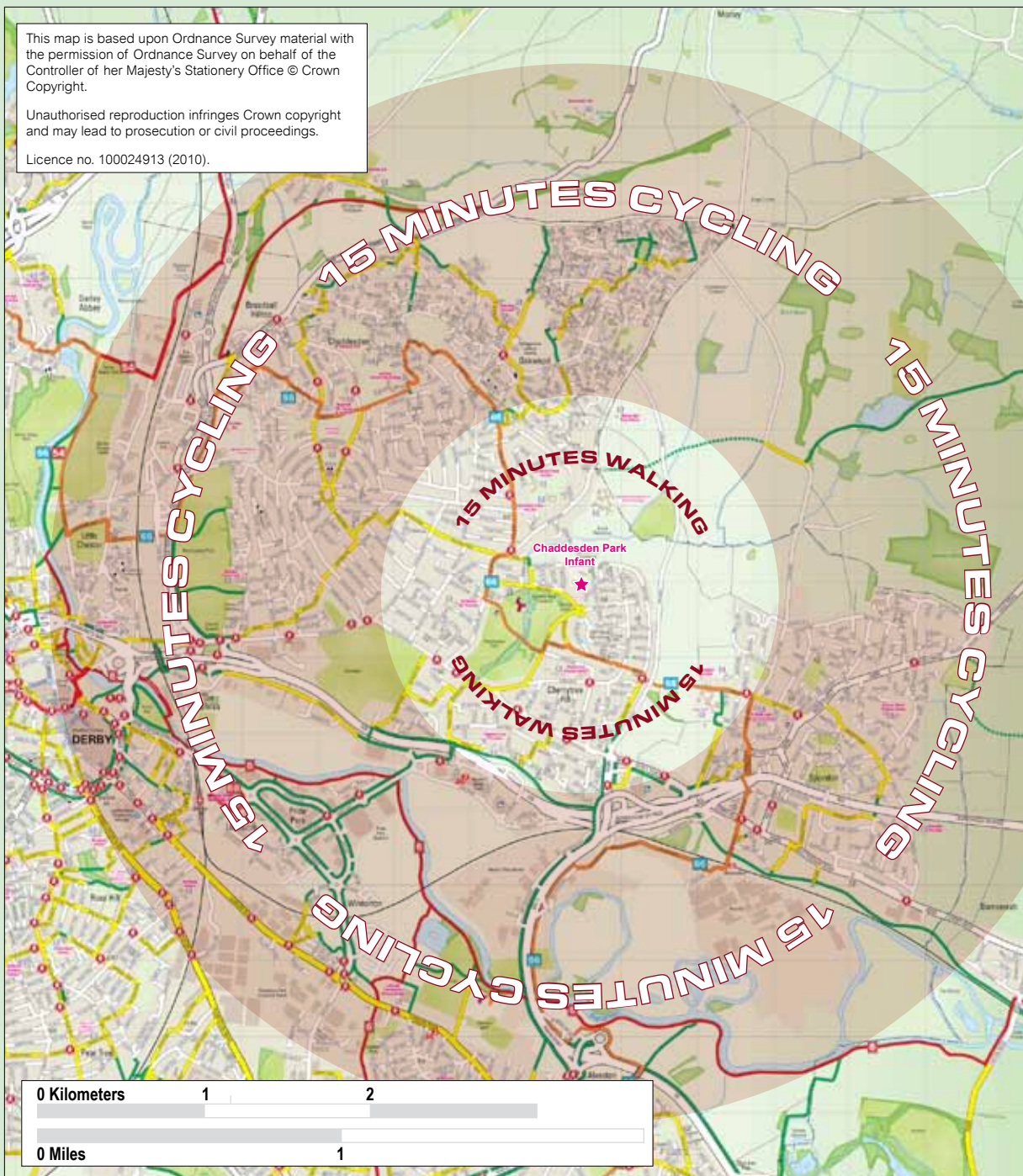
	Signed National Cycle Network on-road cycle route
	Signed National Cycle Network traffic-free cycle path
	Signed traffic-free cycle path
	Recommended un-marked on-road cycle route
	Recommended traffic-free route
	Orbital Route 66 on-road
	Orbital Route 66 traffic-free
	Bridleway
	On-carriageway cycle lane
	Bus lane (cycling permitted)
	Boundary line
	Path or track (no guaranteed right of way)
	National Cycle Network route numbers
	Pedestrian crossing

The travel zones shown are based on an average walking speed of 3 miles (4.8km) an hour and a cycling speed of 8 miles (12.8km) an hour.

Cartography by Cycle City Guides
www.cyclecityguides.co.uk
 Email: info@cyclecityguides.co.uk



Derby City Council



Chaddesden Infant School

Walking and Cycling Zones

Key

	Signed National Cycle Network on-road cycle route
	Signed National Cycle Network traffic-free cycle path
	Signed traffic-free cycle path
	Recommended un-marked on-road cycle route
	Recommended traffic-free route
	Orbital Route 66 on-road
	Orbital Route 66 traffic-free
	Bridleway
	On-carriageway cycle lane
	Bus lane (cycling permitted)
	Boundary line
	Path or track (no guaranteed right of way)
	National Cycle Network route numbers
	Pedestrian crossing

The travel zones shown are based on an average walking speed of 3 miles (4.8km) an hour and a cycling speed of 8 miles (12.8km) an hour.

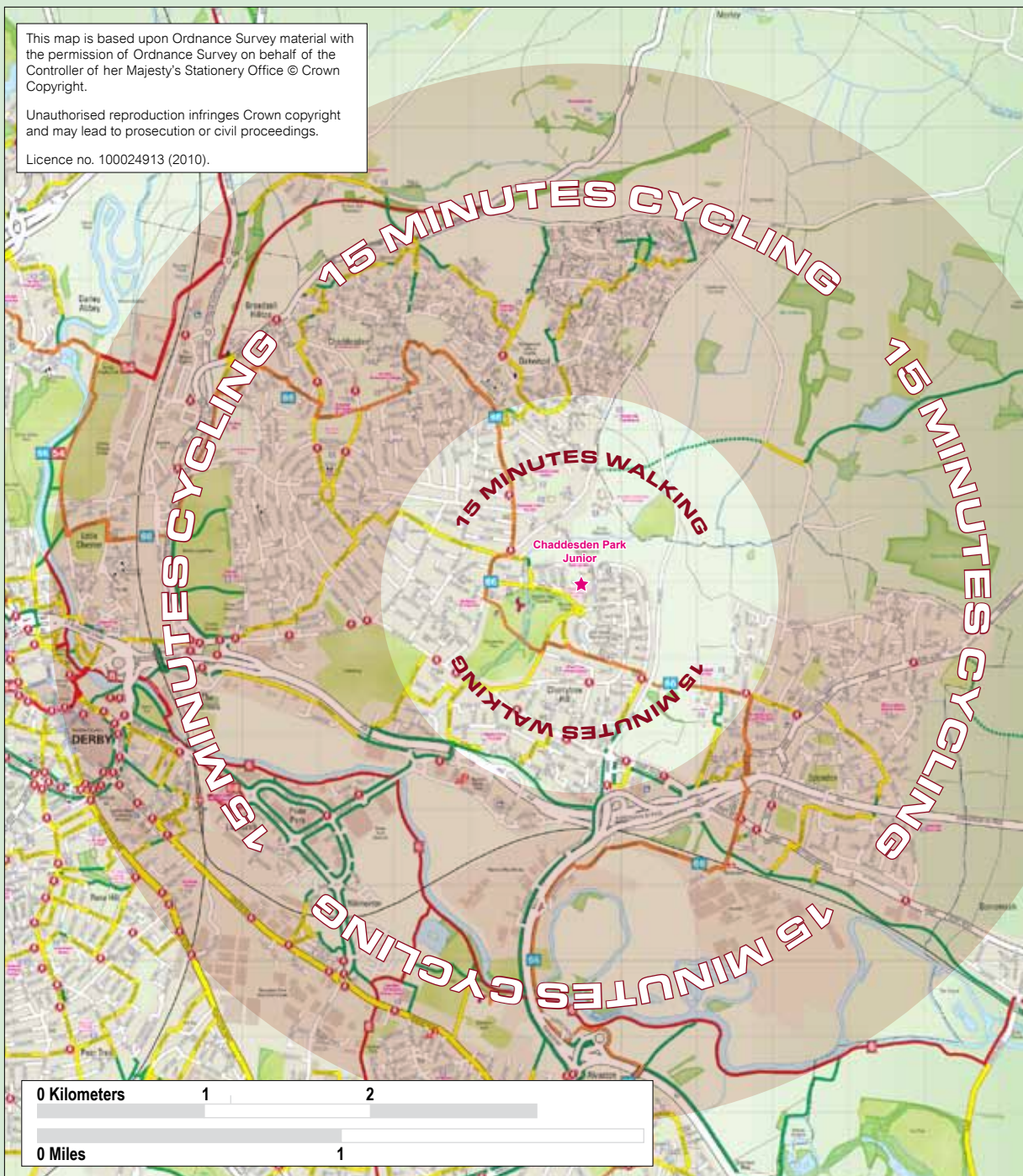
Cartography by Cycle City Guides
www.cyclecityguides.co.uk
 Email: info@cyclecityguides.co.uk



Derby City Council

Chaddesden Junior School

Walking and Cycling Zones



Key

	Signed National Cycle Network on-road cycle route
	Signed National Cycle Network traffic-free cycle path
	Signed traffic-free cycle path
	Recommended un-marked on-road cycle route
	Recommended traffic-free route
	Orbital Route 66 on-road
	Orbital Route 66 traffic-free
	Bridleway
	On-carriageway cycle lane
	Bus lane (cycling permitted)
	Boundary line
	Path or track (no guaranteed right of way)
	National Cycle Network route numbers
	Pedestrian crossing

The travel zones shown are based on an average walking speed of 3 miles (4.8km) an hour and a cycling speed of 8 miles (12.8km) an hour.

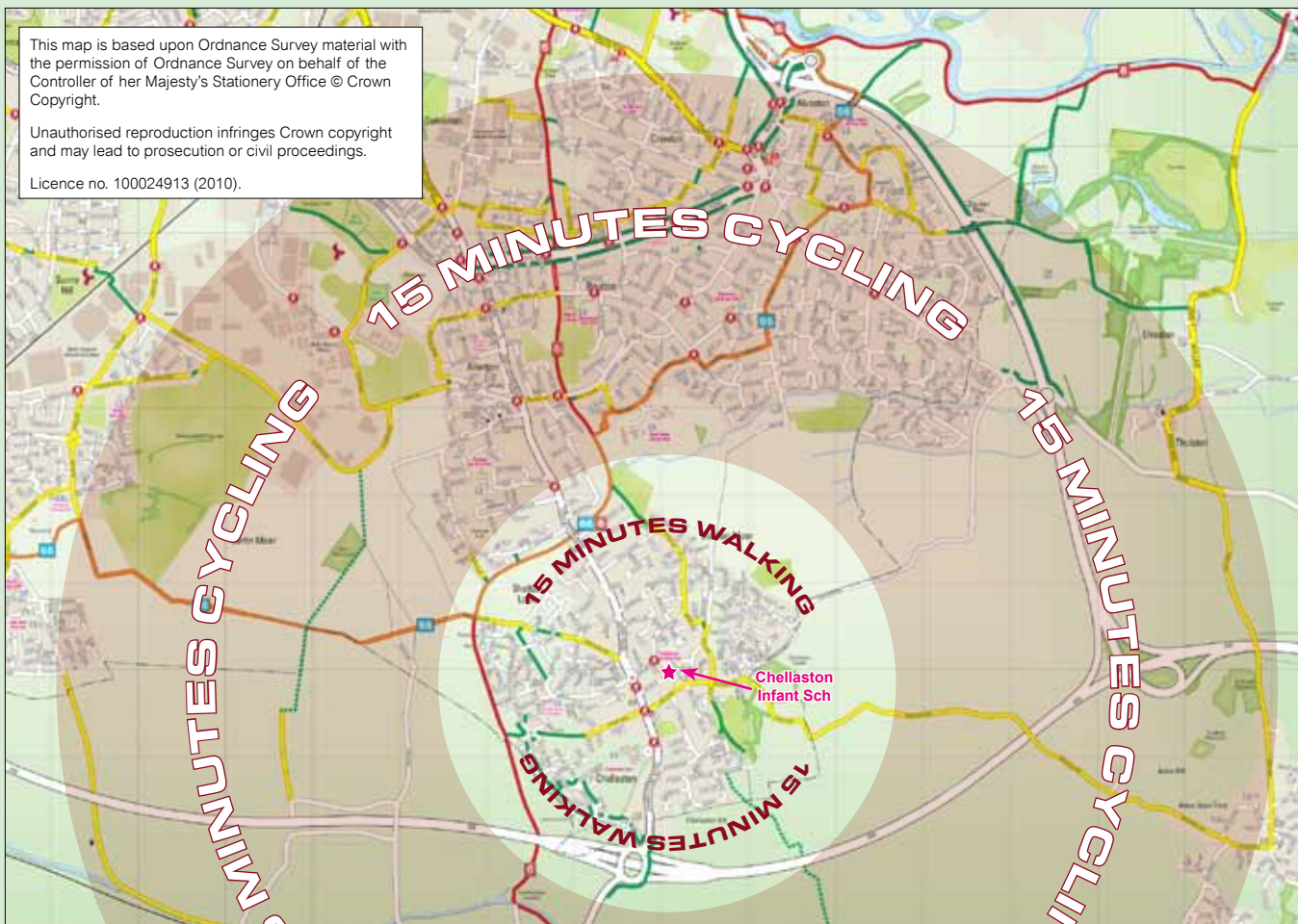
Cartography by Cycle City Guides
www.cyclecityguides.co.uk
 Email: info@cyclecityguides.co.uk



Derby City Council

Chellaston Infant School


Walking and Cycling Zones



Key

	Signed National Cycle Network on-road cycle route
	Signed National Cycle Network traffic-free cycle path
	Signed traffic-free cycle path
	Recommended un-marked on-road cycle route
	Recommended traffic-free route
	Orbital Route 66 on-road
	Orbital Route 66 traffic-free
	Bridleway
	On-carriageway cycle lane
	Bus lane (cycling permitted)
	Boundary line
	Path or track (no guaranteed right of way)
	National Cycle Network route numbers
	Pedestrian crossing

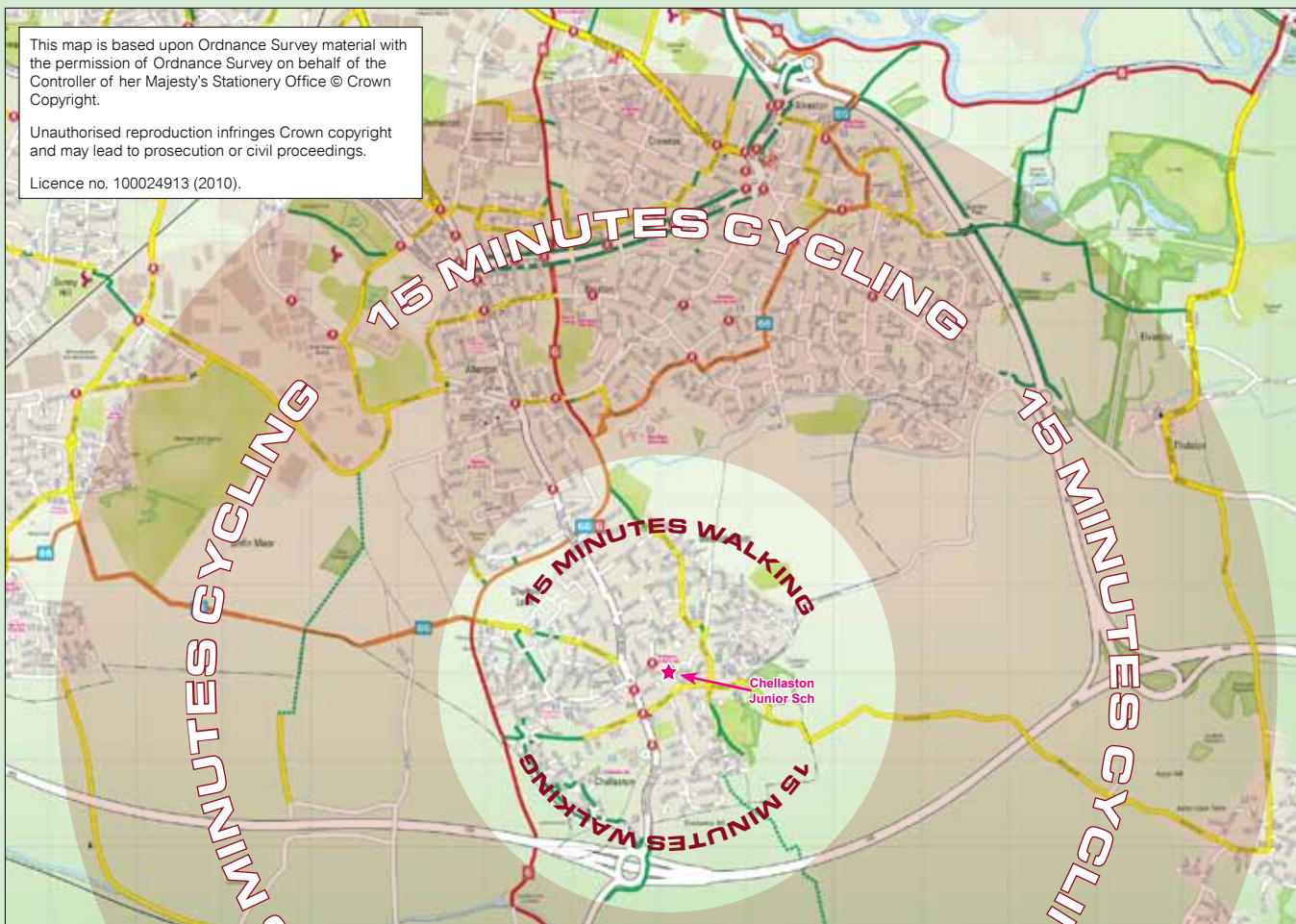
The travel zones shown are based on an average walking speed of 3 miles (4.8km) an hour and a cycling speed of 8 miles (12.8km) an hour.



Cartography by Cycle City Guides
www.cyclecityguides.co.uk
 Email: info@cyclecityguides.co.uk



Derby City Council




Chellaston Junior School

Walking and Cycling Zones

Key

	Signed National Cycle Network on-road cycle route
	Signed National Cycle Network traffic-free cycle path
	Signed traffic-free cycle path
	Recommended un-marked on-road cycle route
	Recommended traffic-free route
	Orbital Route 66 on-road
	Orbital Route 66 traffic-free
	Bridleway
	On-carriageway cycle lane
	Bus lane (cycling permitted)
	Boundary line
	Path or track (no guaranteed right of way)
	National Cycle Network route numbers
	Pedestrian crossing

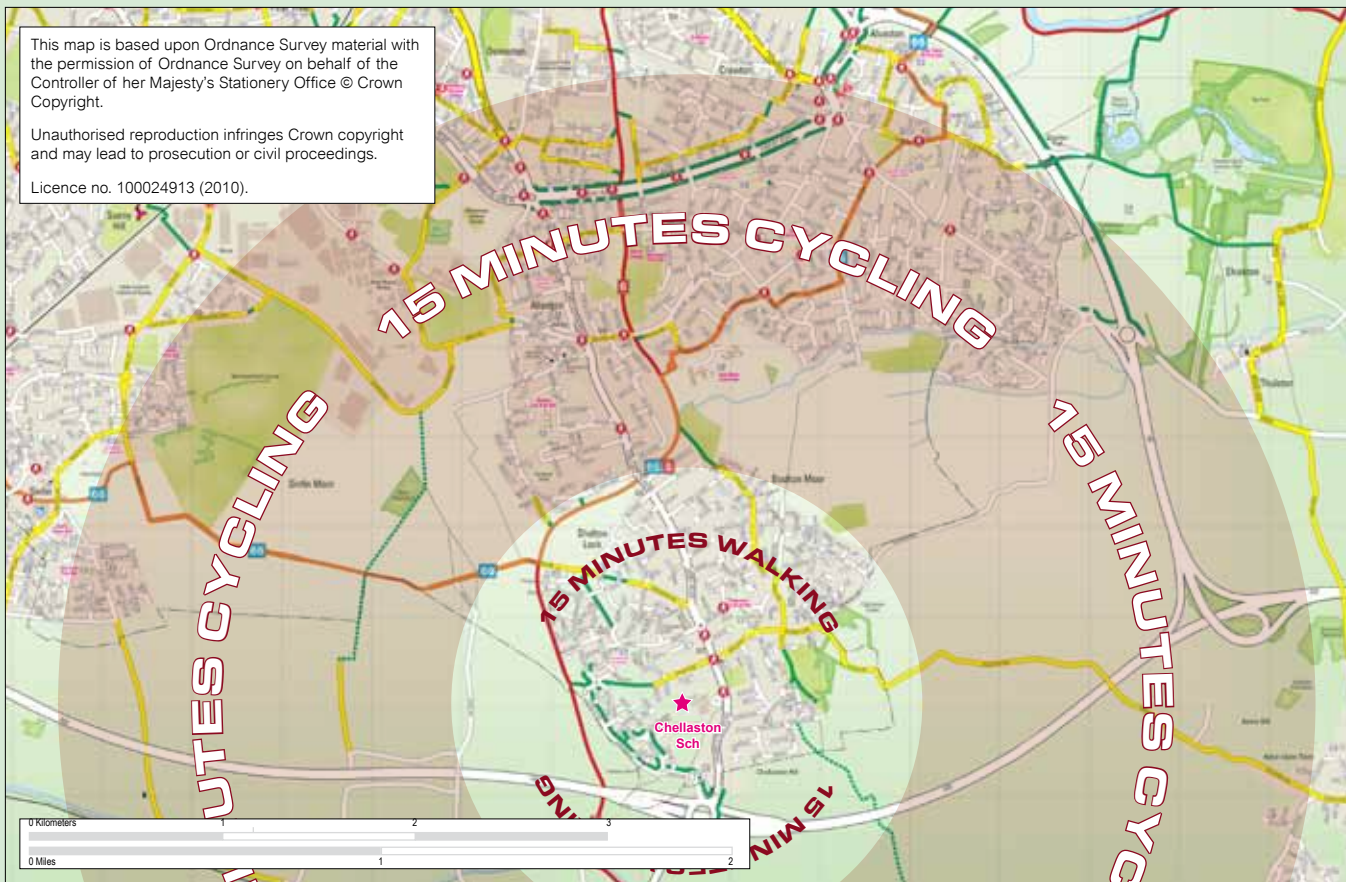
The travel zones shown are based on an average walking speed of 3 miles (4.8km) an hour and a cycling speed of 8 miles (12.8km) an hour.



Cartography by Cycle City Guides
www.cyclecityguides.co.uk
 Email: info@cyclecityguides.co.uk



Derby City Council




Chellaston School

Walking and Cycling Zones

Key

	Signed National Cycle Network on-road cycle route
	Signed National Cycle Network traffic-free cycle path
	Signed traffic-free cycle path
	Recommended un-marked on-road cycle route
	Recommended traffic-free route
	Orbital Route 66 on-road
	Orbital Route 66 traffic-free
	Bridleway
	On-carriageway cycle lane
	Bus lane (cycling permitted)
	Boundary line
	Path or track (no guaranteed right of way)
	National Cycle Network route numbers
	Pedestrian crossing

The travel zones shown are based on an average walking speed of 3 miles (4.8km) an hour and a cycling speed of 8 miles (12.8km) an hour.



Cartography by Cycle City Guides
www.cyclecityguides.co.uk
 Email: info@cyclecityguides.co.uk



Derby City Council



Cherry Tree Hill Primary School

Walking and Cycling Zones

Key

	Signed National Cycle Network on-road cycle route
	Signed National Cycle Network traffic-free cycle path
	Signed traffic-free cycle path
	Recommended un-marked on-road cycle route
	Recommended traffic-free route
	Orbital Route 66 on-road
	Orbital Route 66 traffic-free
	Bridleway
	On-carriageway cycle lane
	Bus lane (cycling permitted)
	Boundary line
	Path or track (no guaranteed right of way)
	National Cycle Network route numbers
	Pedestrian crossing

The travel zones shown are based on an average walking speed of 3 miles (4.8km) an hour and a cycling speed of 8 miles (12.8km) an hour.

Cartography by Cycle City Guides
www.cyclecityguides.co.uk
 Email: info@cyclecityguides.co.uk

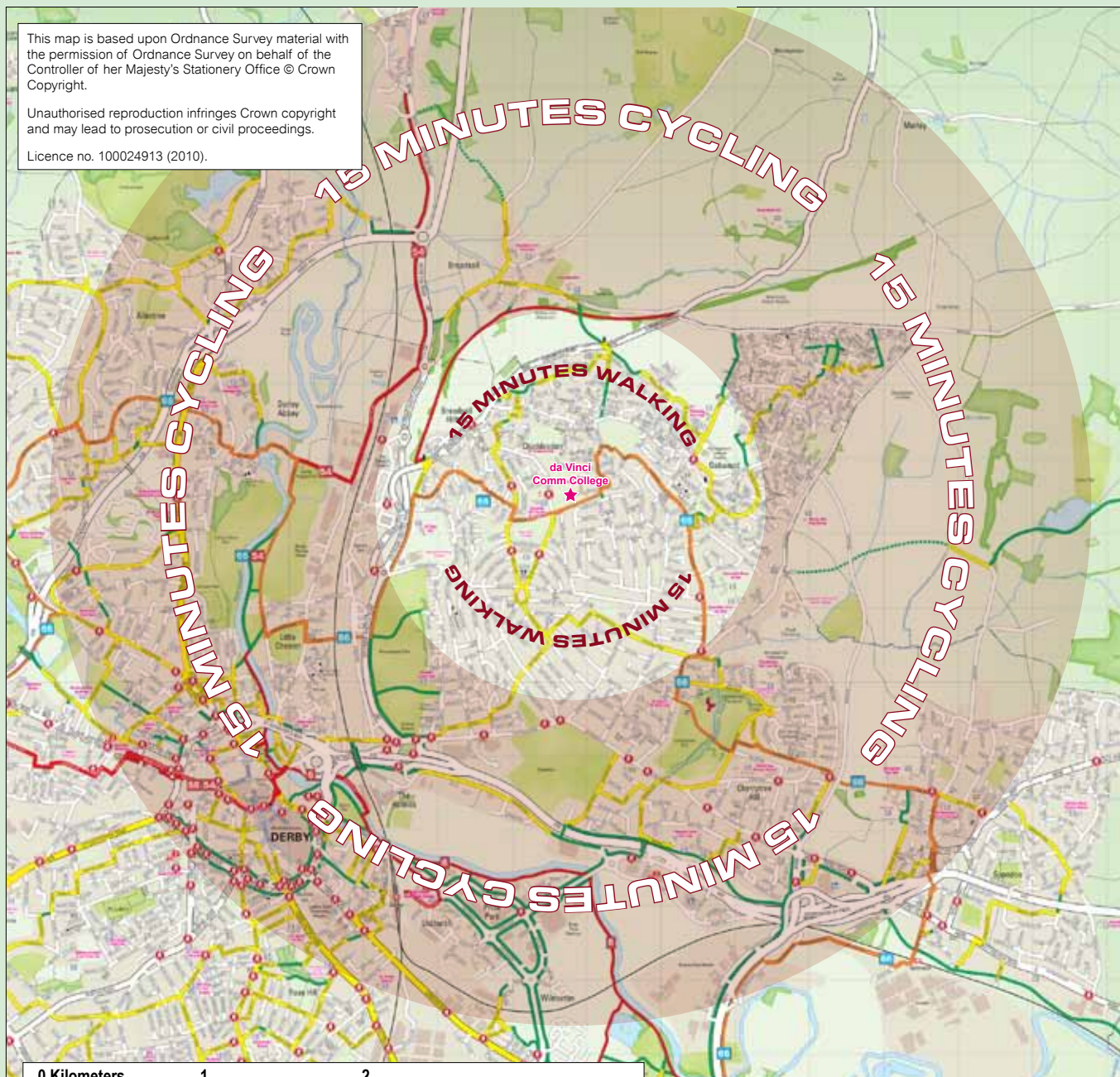


Derby City Council

This map is based upon Ordnance Survey material with the permission of Ordnance Survey on behalf of the Controller of her Majesty's Stationery Office © Crown Copyright.

Unauthorised reproduction infringes Crown copyright and may lead to prosecution or civil proceedings.

Licence no. 100024913 (2010).



da Vinci Community College

Walking and Cycling Zones

Key

	Signed National Cycle Network on-road cycle route
	Signed National Cycle Network traffic-free cycle path
	Signed traffic-free cycle path
	Recommended un-marked on-road cycle route
	Recommended traffic-free route
	Orbital Route 66 on-road
	Orbital Route 66 traffic-free
	Bridleway
	On-carriageway cycle lane
	Bus lane (cycling permitted)
	Boundary line
	Path or track (no guaranteed right of way)
	National Cycle Network route numbers
	Pedestrian crossing

The travel zones shown are based on an average walking speed of 3 miles (4.8km) an hour and a cycling speed of 8 miles (12.8km) an hour.

Cartography by Cycle City Guides
www.cyclecityguides.co.uk
 Email: info@cyclecityguides.co.uk

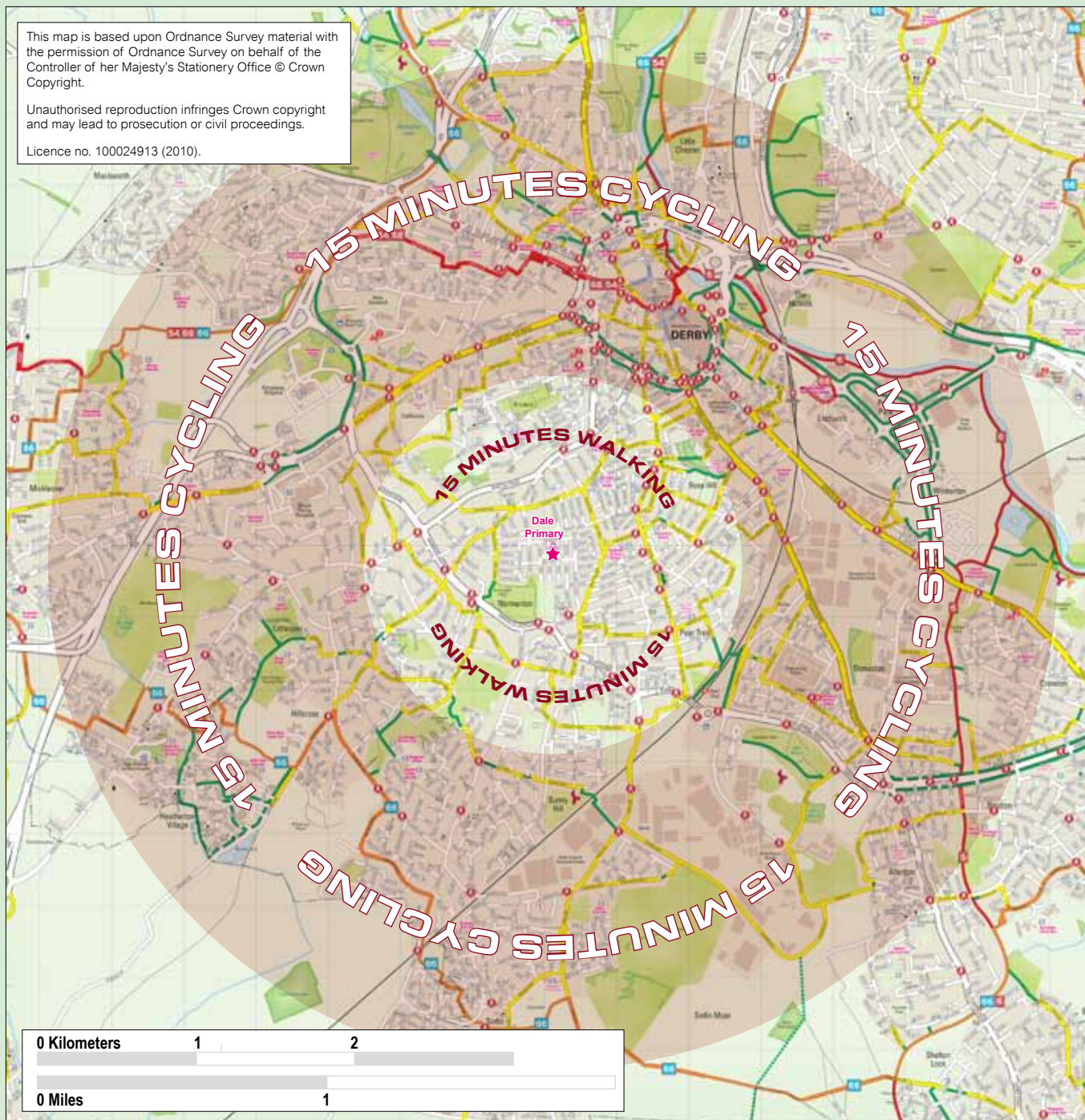


Derby City Council

This map is based upon Ordnance Survey material with the permission of Ordnance Survey on behalf of the Controller of her Majesty's Stationery Office © Crown Copyright.

Unauthorised reproduction infringes Crown copyright and may lead to prosecution or civil proceedings.

Licence no. 100024913 (2010).



Dale Primary School Walking and Cycling Zones

Key

	Signed National Cycle Network on-road cycle route
	Signed National Cycle Network traffic-free cycle path
	Signed traffic-free cycle path
	Recommended un-marked on-road cycle route
	Recommended traffic-free route
	Orbital Route 66 on-road
	Orbital Route 66 traffic-free
	Bridleway
	On-carriageway cycle lane
	Bus lane (cycling permitted)
	Boundary line
	Path or track (no guaranteed right of way)
	National Cycle Network route numbers
	Pedestrian crossing

The travel zones shown are based on an average walking speed of 3 miles (4.8km) an hour and a cycling speed of 8 miles (12.8km) an hour.

Cartography by Cycle City Guides
www.cyclecityguides.co.uk
Email: info@cyclecityguides.co.uk



Derby City Council