



Derby City Council

## **Contents**

### **Walking and Cycling Zones Maps**

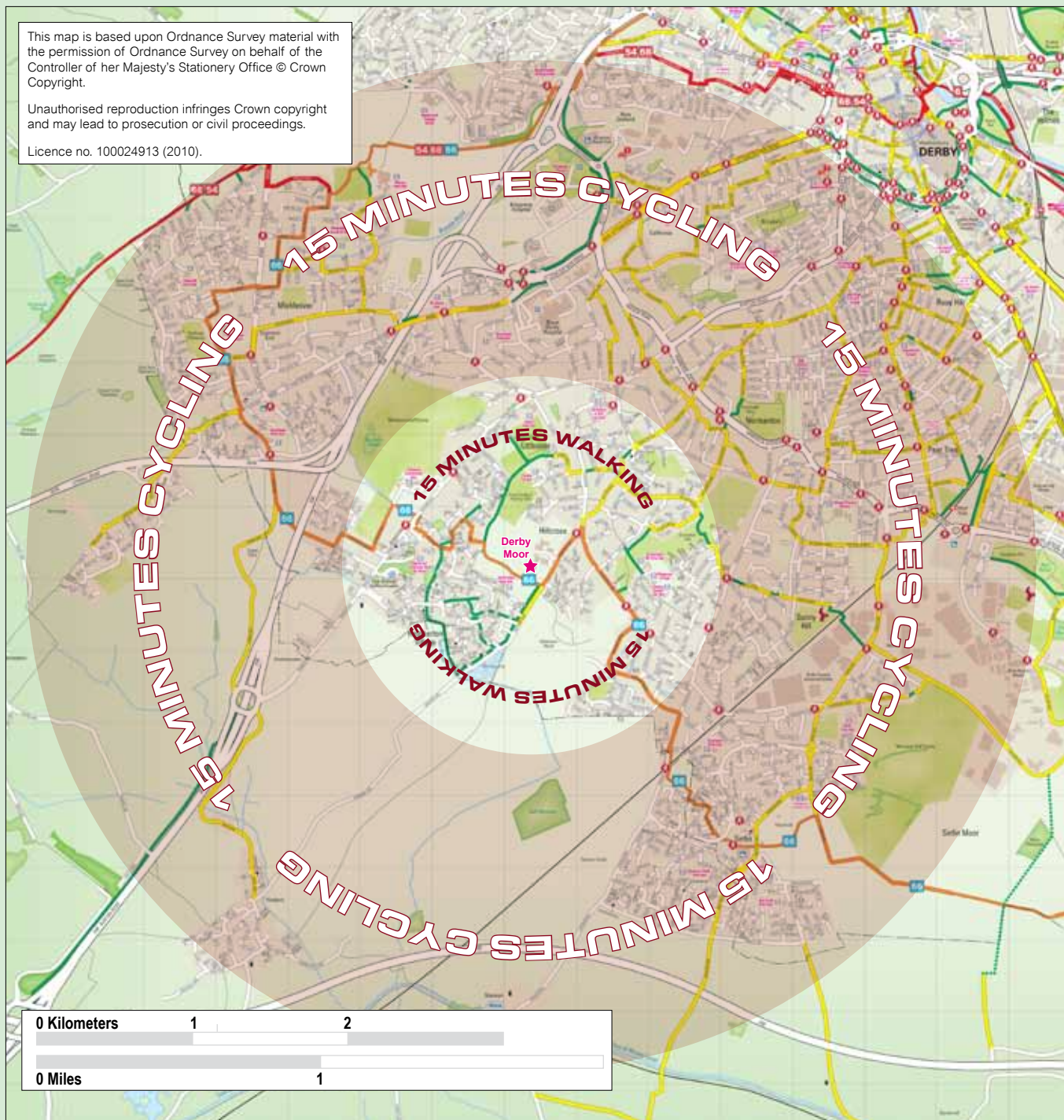
#### **De - Ra**

- |                                       |                               |
|---------------------------------------|-------------------------------|
| 1. Derby Moor School                  | 16. Mickleover Primary School |
| 2. Derwent Community Primary School   | 17. Moorhead Primary          |
| 3. Firs Estate Primary School         | 18. Murray Park School        |
| 4. Gayton Primary School              | 19. Noel Baker School         |
| 5. Grampian Primary School            | 20. Oakwood Infant School     |
| 6. Griffe Field Primary School        | 21. Oakwood Junior School     |
| 7. Hardwick Primary School            | 22. Osmaston Primary School   |
| 8. Homefields Primary School          | 23. Park View Primary School  |
| 9. Lakeside Community Primary School  | 24. Peartree Infant School    |
| 10. Lawn Primary School               | 25. Peartree Junior School    |
| 11. Leesbrook Community Sports School | 26. Portway Infant School     |
| 12. Littleover Community School       | 27. Portway Junior School     |
| 13. Markeaton Primary School          | 28. Ravensdale Junior School  |
| 14. Meadow Farm Primary School        | 29. Ravensdale Infant School  |
| 15. Merrill College                   |                               |

This map is based upon Ordnance Survey material with the permission of Ordnance Survey on behalf of the Controller of Her Majesty's Stationery Office © Crown Copyright.

Unauthorised reproduction infringes Crown copyright and may lead to prosecution or civil proceedings.

Licence no. 100024913 (2010).



# Derby Moor School

## Walking and Cycling Zones

### Key

	Signed National Cycle Network on-road cycle route
	Signed National Cycle Network traffic-free cycle path
	Signed traffic-free cycle path
	Recommended un-marked on-road cycle route
	Recommended traffic-free route
	Orbital Route 66 on-road
	Orbital Route 66 traffic-free
	Bridleway
	On-carriageway cycle lane
	Bus lane (cycling permitted)
	Boundary line
	Path or track (no guaranteed right of way)
	National Cycle Network route numbers
	Pedestrian crossing

The travel zones shown are based on an average walking speed of 3 miles (4.8km) an hour and a cycling speed of 8 miles (12.8km) an hour.

Cartography by Cycle City Guides  
[www.cyclecityguides.co.uk](http://www.cyclecityguides.co.uk)  
 Email: [info@cyclecityguides.co.uk](mailto:info@cyclecityguides.co.uk)




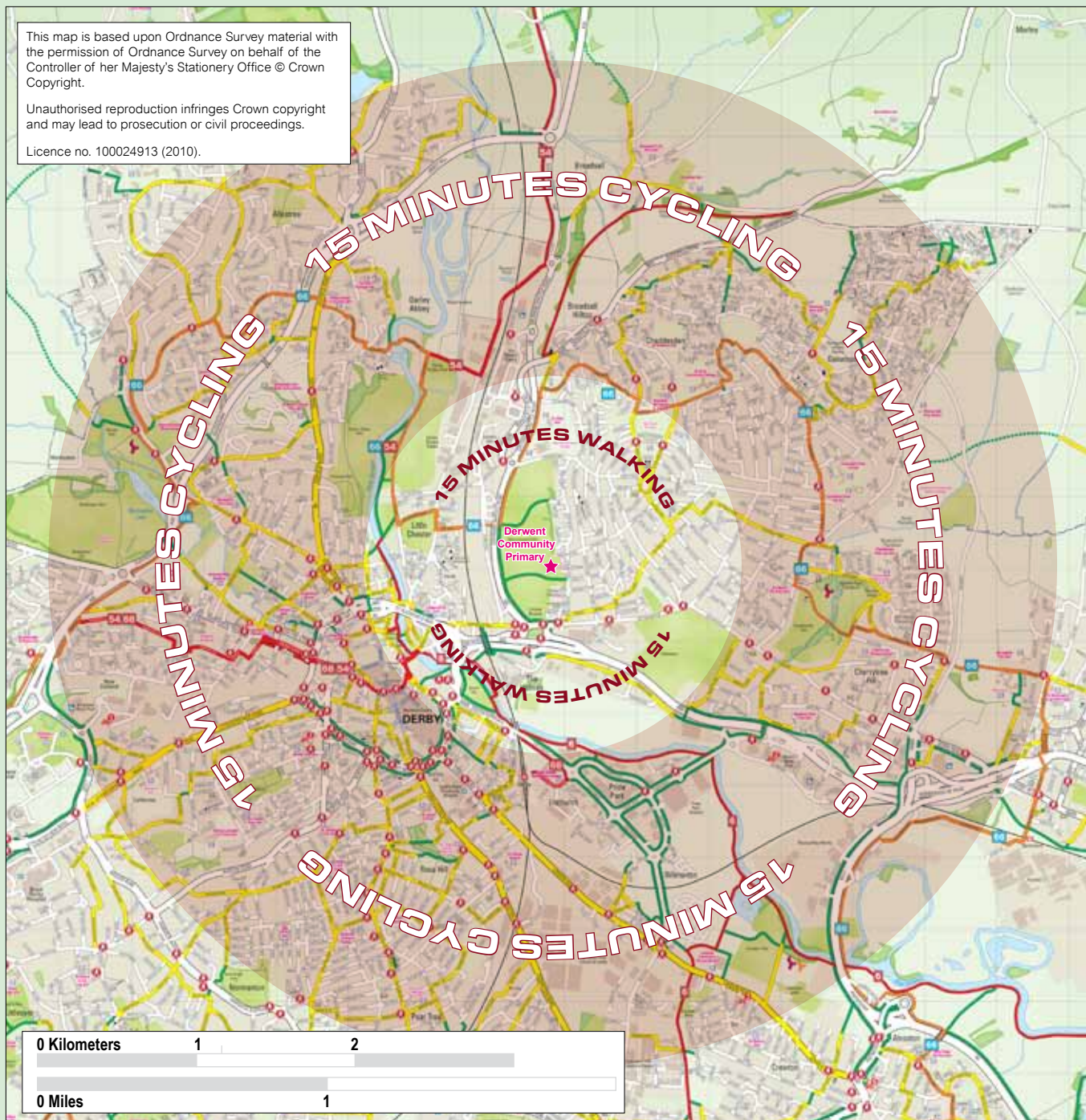
Derby City Council



This map is based upon Ordnance Survey material with the permission of Ordnance Survey on behalf of the Controller of her Majesty's Stationery Office © Crown Copyright.

Unauthorised reproduction infringes Crown copyright and may lead to prosecution or civil proceedings.

Licence no. 100024913 (2010).



# Derwent Community Primary School

## Walking and Cycling Zones

### Key

	Signed National Cycle Network on-road cycle route
	Signed National Cycle Network traffic-free cycle path
	Signed traffic-free cycle path
	Recommended un-marked on-road cycle route
	Recommended traffic-free route
	Orbital Route 66 on-road
	Orbital Route 66 traffic-free
	Bridleway
	On-carriageway cycle lane
	Bus lane (cycling permitted)
	Boundary line
	Path or track (no guaranteed right of way)
	National Cycle Network route numbers
	Pedestrian crossing

The travel zones shown are based on an average walking speed of 3 miles (4.8km) an hour and a cycling speed of 8 miles (12.8km) an hour.

Cartography by Cycle City Guides  
[www.cyclecityguides.co.uk](http://www.cyclecityguides.co.uk)  
 Email: [info@cyclecityguides.co.uk](mailto:info@cyclecityguides.co.uk)



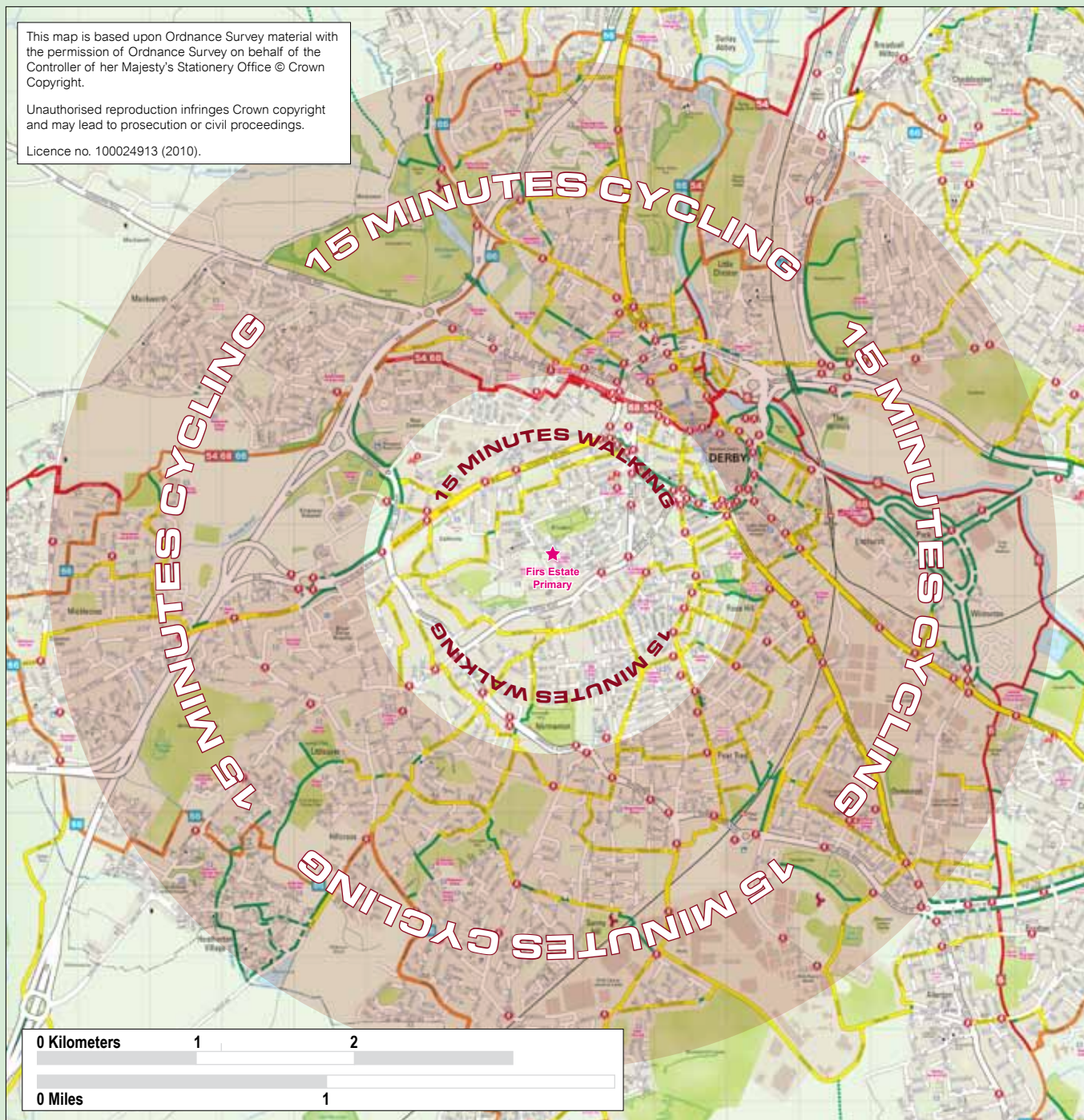
Derby City Council



This map is based upon Ordnance Survey material with the permission of Ordnance Survey on behalf of the Controller of Her Majesty's Stationery Office © Crown Copyright.

Unauthorised reproduction infringes Crown copyright and may lead to prosecution or civil proceedings.

Licence no. 100024913 (2010).



# Firs Estate Primary School Walking and Cycling Zones

## Key

	Signed National Cycle Network on-road cycle route
	Signed National Cycle Network traffic-free cycle path
	Signed traffic-free cycle path
	Recommended un-marked on-road cycle route
	Recommended traffic-free route
	Orbital Route 66 on-road
	Orbital Route 66 traffic-free
	Bridleway
	On-carriageway cycle lane
	Bus lane (cycling permitted)
	Boundary line
	Path or track (no guaranteed right of way)
	National Cycle Network route numbers
	Pedestrian crossing

The travel zones shown are based on an average walking speed of 3 miles (4.8km) an hour and a cycling speed of 8 miles (12.8km) an hour.

Cartography by Cycle City Guides  
www.cyclecityguides.co.uk  
Email: info@cyclecityguides.co.uk



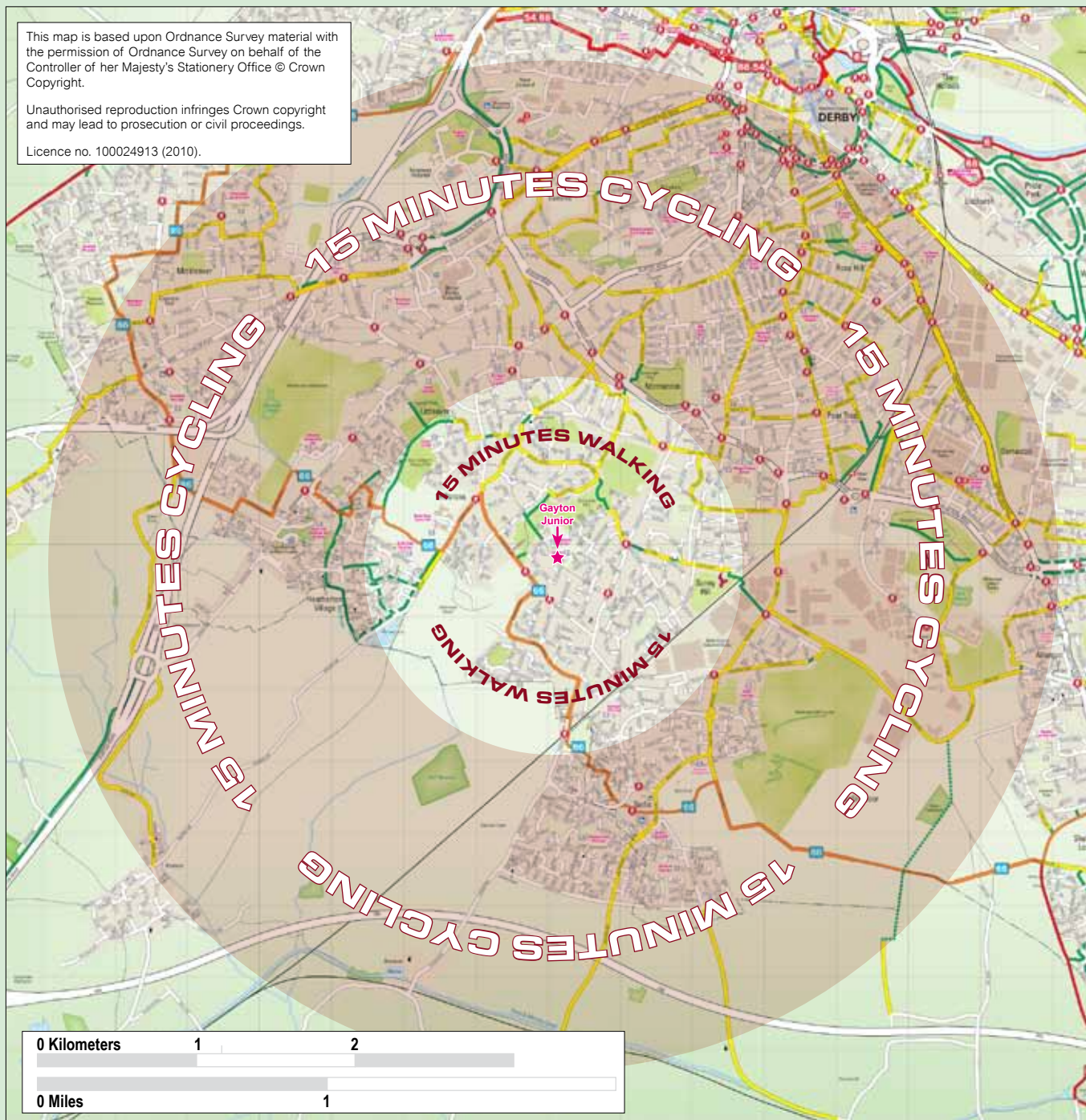
Derby City Council



This map is based upon Ordnance Survey material with the permission of Ordnance Survey on behalf of the Controller of her Majesty's Stationery Office © Crown Copyright.

Unauthorised reproduction infringes Crown copyright and may lead to prosecution or civil proceedings.

Licence no. 100024913 (2010).



# Gayton Junior School

## Walking and Cycling Zones

### Key

	Signed National Cycle Network on-road cycle route
	Signed National Cycle Network traffic-free cycle path
	Signed traffic-free cycle path
	Recommended un-marked on-road cycle route
	Recommended traffic-free route
	Orbital Route 66 on-road
	Orbital Route 66 traffic-free
	Bridleway
	On-carriageway cycle lane
	Bus lane (cycling permitted)
	Boundary line
	Path or track (no guaranteed right of way)
	National Cycle Network route numbers
	Pedestrian crossing

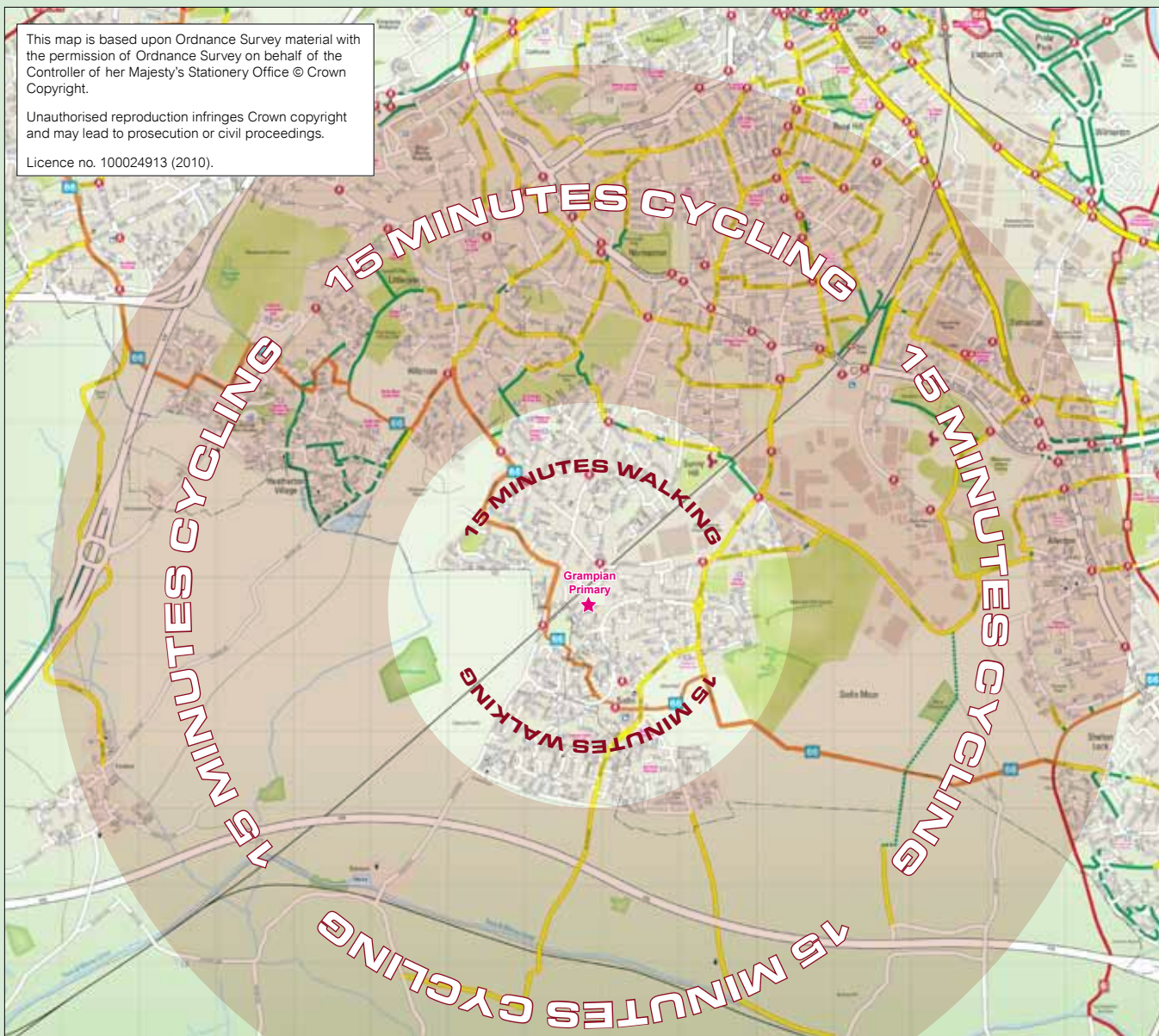
The travel zones shown are based on an average walking speed of 3 miles (4.8km) an hour and a cycling speed of 8 miles (12.8km) an hour.

Cartography by Cycle City Guides  
[www.cyclecityguides.co.uk](http://www.cyclecityguides.co.uk)  
 Email: [info@cyclecityguides.co.uk](mailto:info@cyclecityguides.co.uk)



Derby City Council






# Grampian Primary School Walking and Cycling Zones

## Key

	Signed National Cycle Network on-road cycle route
	Signed National Cycle Network traffic-free cycle path
	Signed traffic-free cycle path
	Recommended un-marked on-road cycle route
	Recommended traffic-free route
	Orbital Route 66 on-road
	Orbital Route 66 traffic-free
	Bridleway
	On-carriageway cycle lane
	Bus lane (cycling permitted)
	Boundary line
	Path or track (no guaranteed right of way)
	National Cycle Network route numbers
	Pedestrian crossing

The travel zones shown are based on an average walking speed of 3 miles (4.8km) an hour and a cycling speed of 8 miles (12.8km) an hour.



Cartography by Cycle City Guides  
[www.cyclecityguides.co.uk](http://www.cyclecityguides.co.uk)  
 Email: [info@cyclecityguides.co.uk](mailto:info@cyclecityguides.co.uk)



Derby City Council



This map is based upon Ordnance Survey material with the permission of Ordnance Survey on behalf of the Controller of Her Majesty's Stationery Office © Crown Copyright.

Unauthorised reproduction infringes Crown copyright and may lead to prosecution or civil proceedings.


Licence no. 100024913 (2010).

# Griffe Field Primary School Walking and Cycling Zones

## Key

	Signed National Cycle Network on-road cycle route
	Signed National Cycle Network traffic-free cycle path
	Signed traffic-free cycle path
	Recommended un-marked on-road cycle route
	Recommended traffic-free route
	Orbital Route 66 on-road
	Orbital Route 66 traffic-free
	Bridleway
	On-carriageway cycle lane
	Bus lane (cycling permitted)
	Boundary line
	Path or track (no guaranteed right of way)
	National Cycle Network route numbers
	Pedestrian crossing

The travel zones shown are based on an average walking speed of 3 miles (4.8km) an hour and a cycling speed of 8 miles (12.8km) an hour.



Cartography by Cycle City Guides  
[www.cyclecityguides.co.uk](http://www.cyclecityguides.co.uk)  
 Email: [info@cyclecityguides.co.uk](mailto:info@cyclecityguides.co.uk)




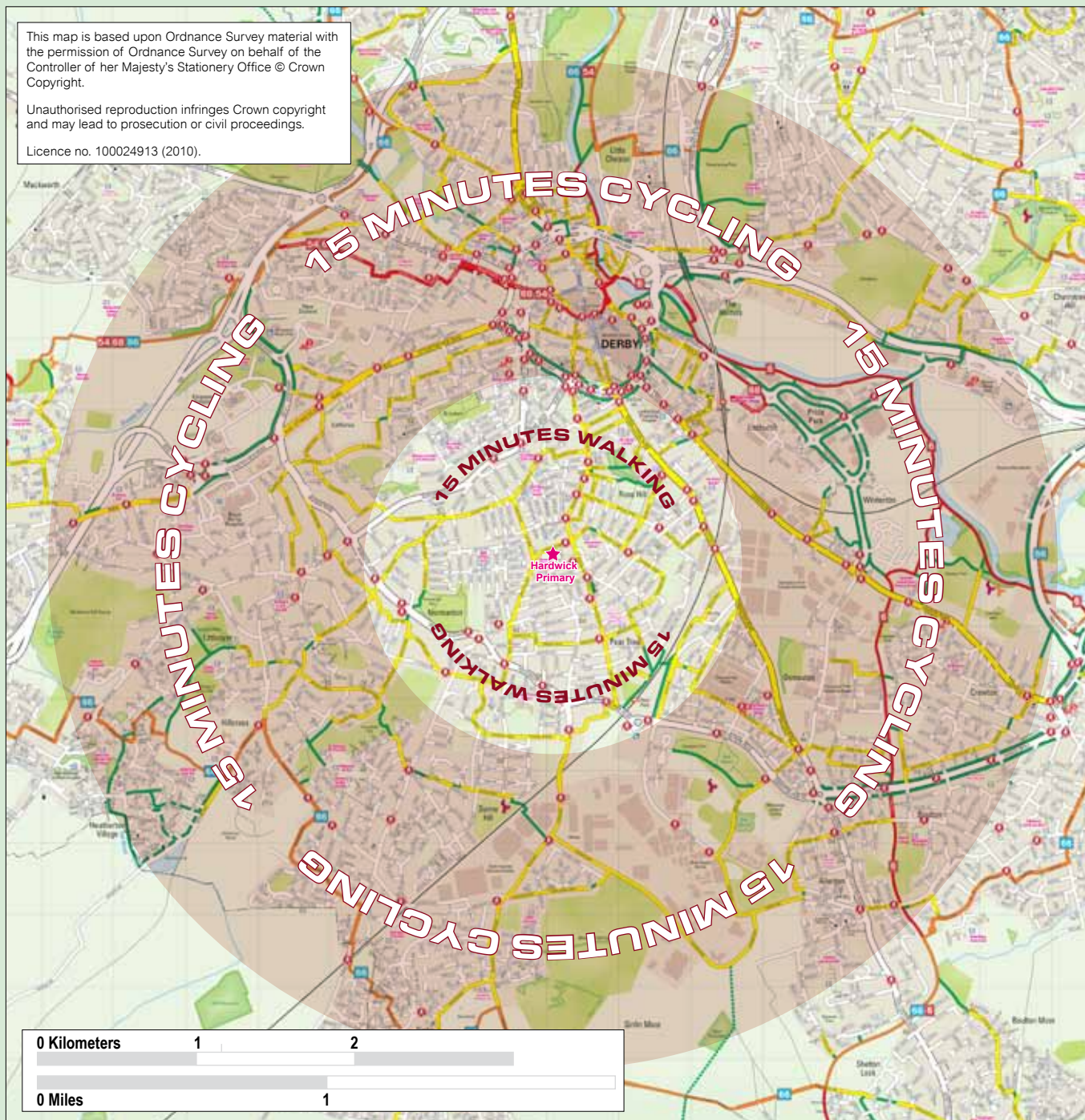
Derby City Council



This map is based upon Ordnance Survey material with the permission of Ordnance Survey on behalf of the Controller of her Majesty's Stationery Office © Crown Copyright.

Unauthorised reproduction infringes Crown copyright and may lead to prosecution or civil proceedings.

Licence no. 100024913 (2010).



# Hardwick Primary School Walking and Cycling Zones

## Key

	Signed National Cycle Network on-road cycle route
	Signed National Cycle Network traffic-free cycle path
	Signed traffic-free cycle path
	Recommended un-marked on-road cycle route
	Recommended traffic-free route
	Orbital Route 66 on-road
	Orbital Route 66 traffic-free
	Bridleway
	On-carriageway cycle lane
	Bus lane (cycling permitted)
	Boundary line
	Path or track (no guaranteed right of way)
	National Cycle Network route numbers
	Pedestrian crossing

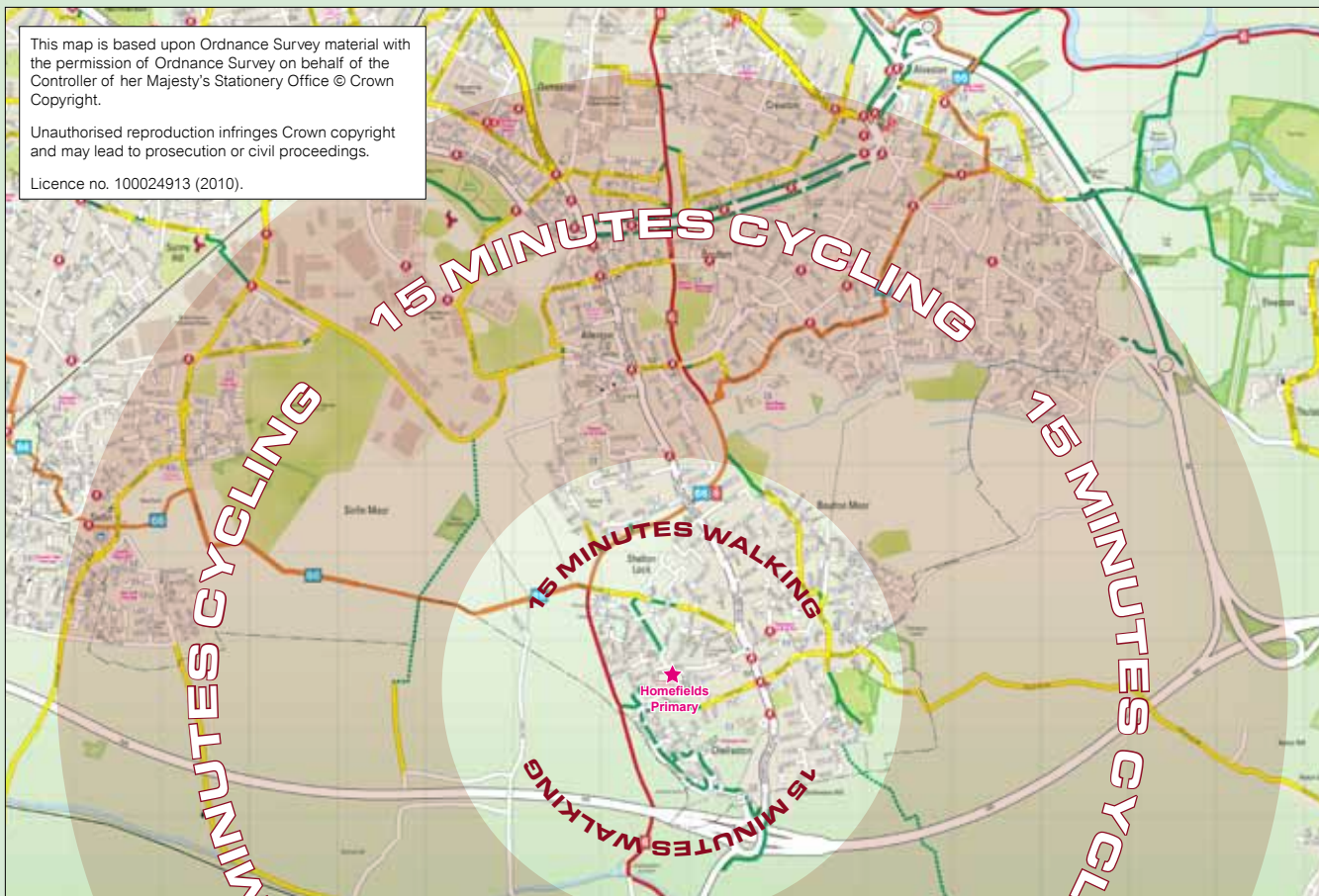
The travel zones shown are based on an average walking speed of 3 miles (4.8km) an hour and a cycling speed of 8 miles (12.8km) an hour.

Cartography by Cycle City Guides  
www.cyclecityguides.co.uk  
Email: info@cyclecityguides.co.uk



Derby City Council



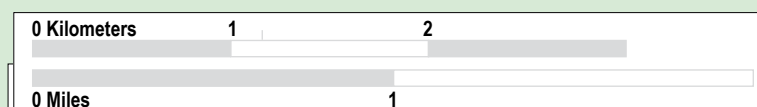


# Homefields Primary School Walking and Cycling Zones

## Key

	Signed National Cycle Network on-road cycle route
	Signed National Cycle Network traffic-free cycle path
	Signed traffic-free cycle path
	Recommended un-marked on-road cycle route
	Recommended traffic-free route
	Orbital Route 66 on-road
	Orbital Route 66 traffic-free
	Bridleway
	On-carriageway cycle lane
	Bus lane (cycling permitted)
	Boundary line
	Path or track (no guaranteed right of way)
	National Cycle Network route numbers
	Pedestrian crossing

The travel zones shown are based on an average walking speed of 3 miles (4.8km) an hour and a cycling speed of 8 miles (12.8km) an hour.



Cartography by Cycle City Guides  
[www.cyclecityguides.co.uk](http://www.cyclecityguides.co.uk)  
 Email: [info@cyclecityguides.co.uk](mailto:info@cyclecityguides.co.uk)



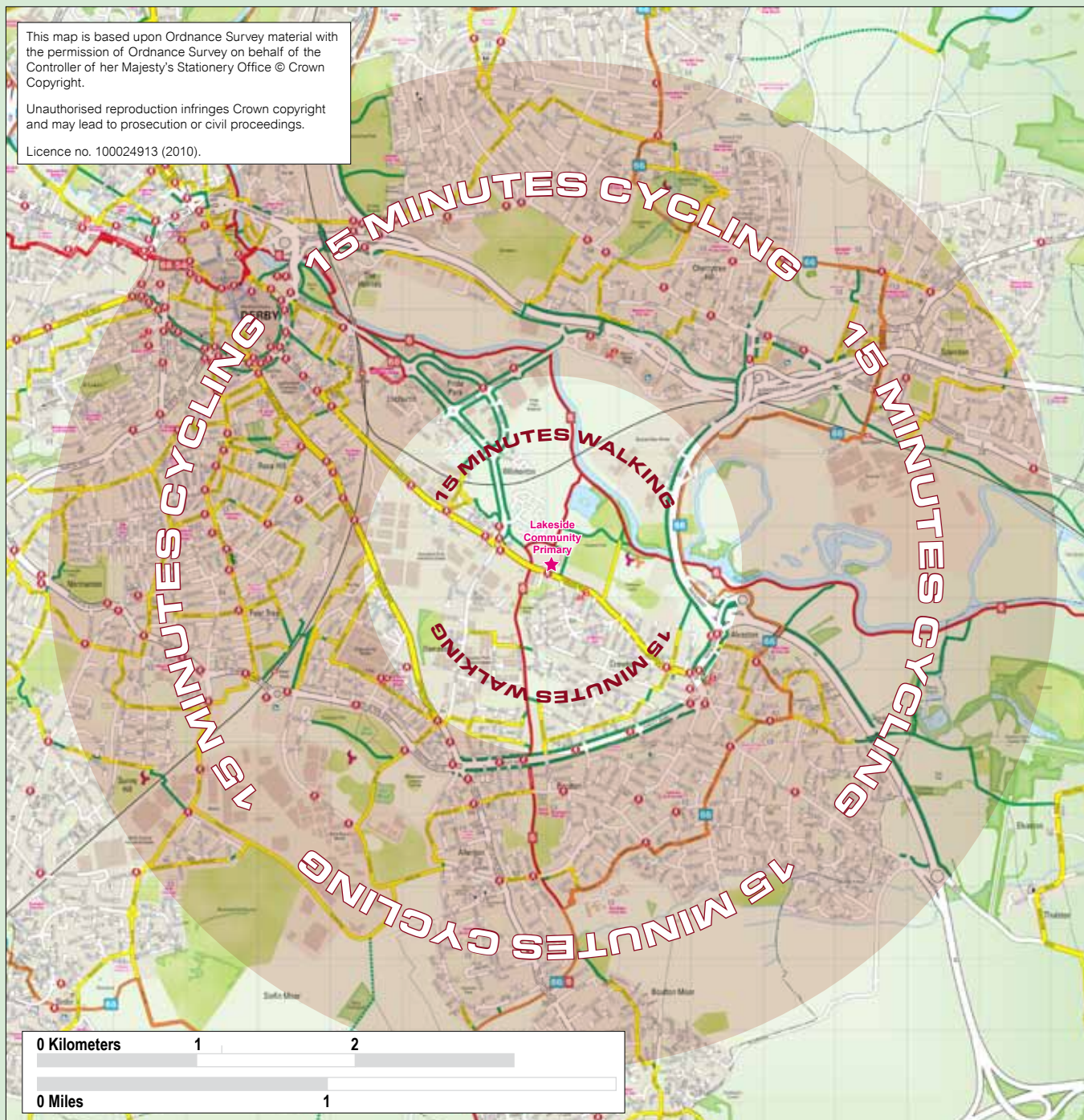
Derby City Council



This map is based upon Ordnance Survey material with the permission of Ordnance Survey on behalf of the Controller of her Majesty's Stationery Office © Crown Copyright.

Unauthorised reproduction infringes Crown copyright and may lead to prosecution or civil proceedings.

Licence no. 100024913 (2010).



# Lakeside Community Primary School

## Walking and Cycling Zones

### Key

	Signed National Cycle Network on-road cycle route
	Signed National Cycle Network traffic-free cycle path
	Signed traffic-free cycle path
	Recommended un-marked on-road cycle route
	Recommended traffic-free route
	Orbital Route 66 on-road
	Orbital Route 66 traffic-free
	Bridleway
	On-carriageway cycle lane
	Bus lane (cycling permitted)
	Boundary line
	Path or track (no guaranteed right of way)
	National Cycle Network route numbers
	Pedestrian crossing

The travel zones shown are based on an average walking speed of 3 miles (4.8km) an hour and a cycling speed of 8 miles (12.8km) an hour.

Cartography by Cycle City Guides  
[www.cyclecityguides.co.uk](http://www.cyclecityguides.co.uk)  
 Email: [info@cyclecityguides.co.uk](mailto:info@cyclecityguides.co.uk)




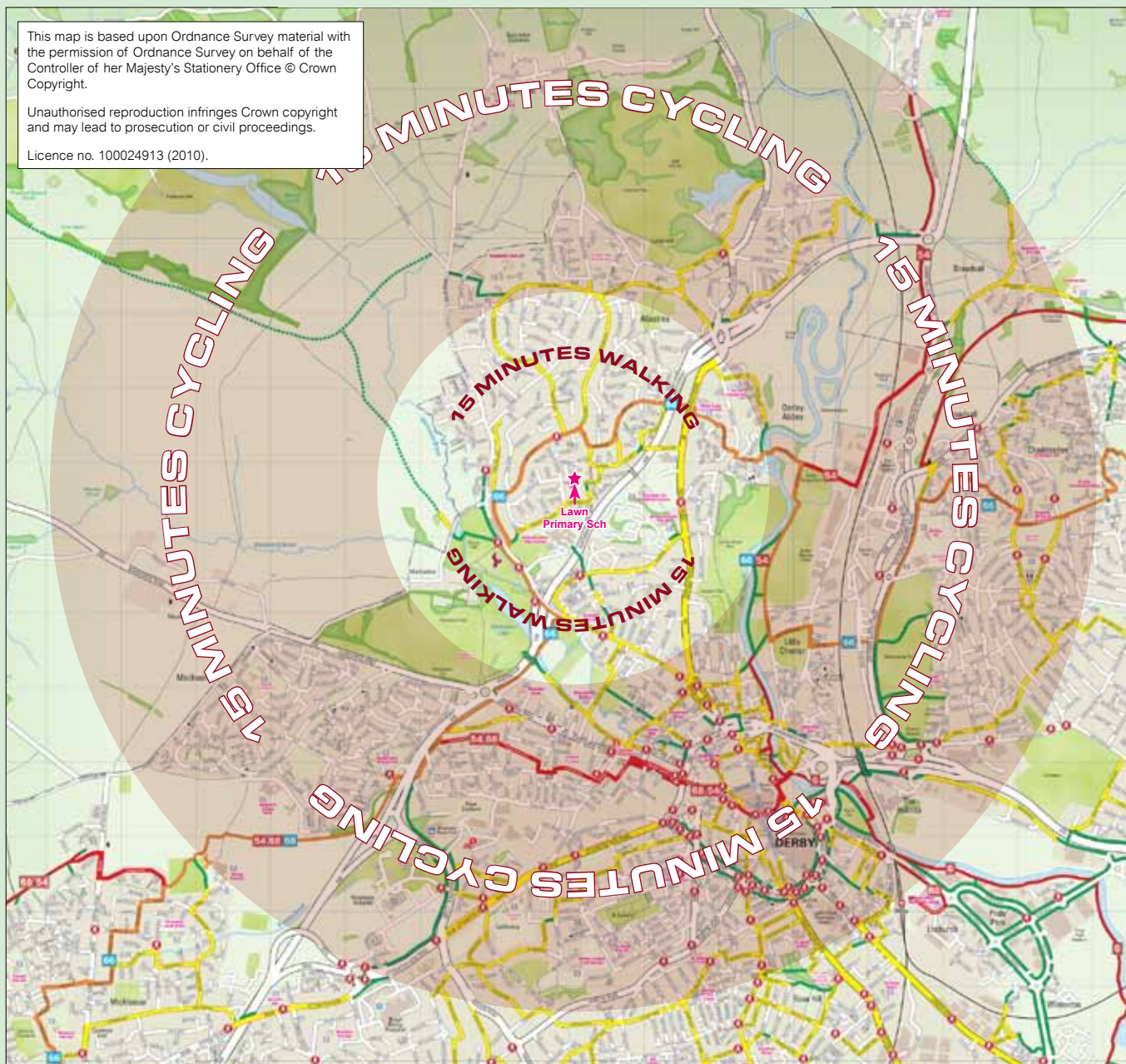
Derby City Council



This map is based upon Ordnance Survey material with the permission of Ordnance Survey on behalf of the Controller of her Majesty's Stationery Office © Crown Copyright.

Unauthorised reproduction infringes Crown copyright and may lead to prosecution or civil proceedings.










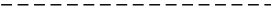




Licence no. 100024913 (2010).



# Lawn Primary School

## Walking and Cycling Zones

### Key

-  Signed National Cycle Network on-road cycle route
-  Signed National Cycle Network traffic-free cycle path
-  Signed traffic-free cycle path
-  Recommended un-marked on-road cycle route
-  Recommended traffic-free route
-  Orbital Route 66 on-road
-  Orbital Route 66 traffic-free
-  Bridleway
-  On-carriageway cycle lane
-  Bus lane (cycling permitted)
-  Boundary line
-  Path or track (no guaranteed right of way)
-  National Cycle Network route numbers
-  Pedestrian crossing

The travel zones shown are based on an average walking speed of 3 miles (4.8km) an hour and a cycling speed of 8 miles (12.8km) an hour.


Cartography by Cycle City Guides  
[www.cyclecityguides.co.uk](http://www.cyclecityguides.co.uk)  
 Email: [info@cyclecityguides.co.uk](mailto:info@cyclecityguides.co.uk)



Derby City Council



Licence no. 100024913 (2010).



## Key

The travel zones shown are based on an average walking speed of 3 miles (4.8km) an hour and a cycling speed of 8 miles (12.8km) an hour.

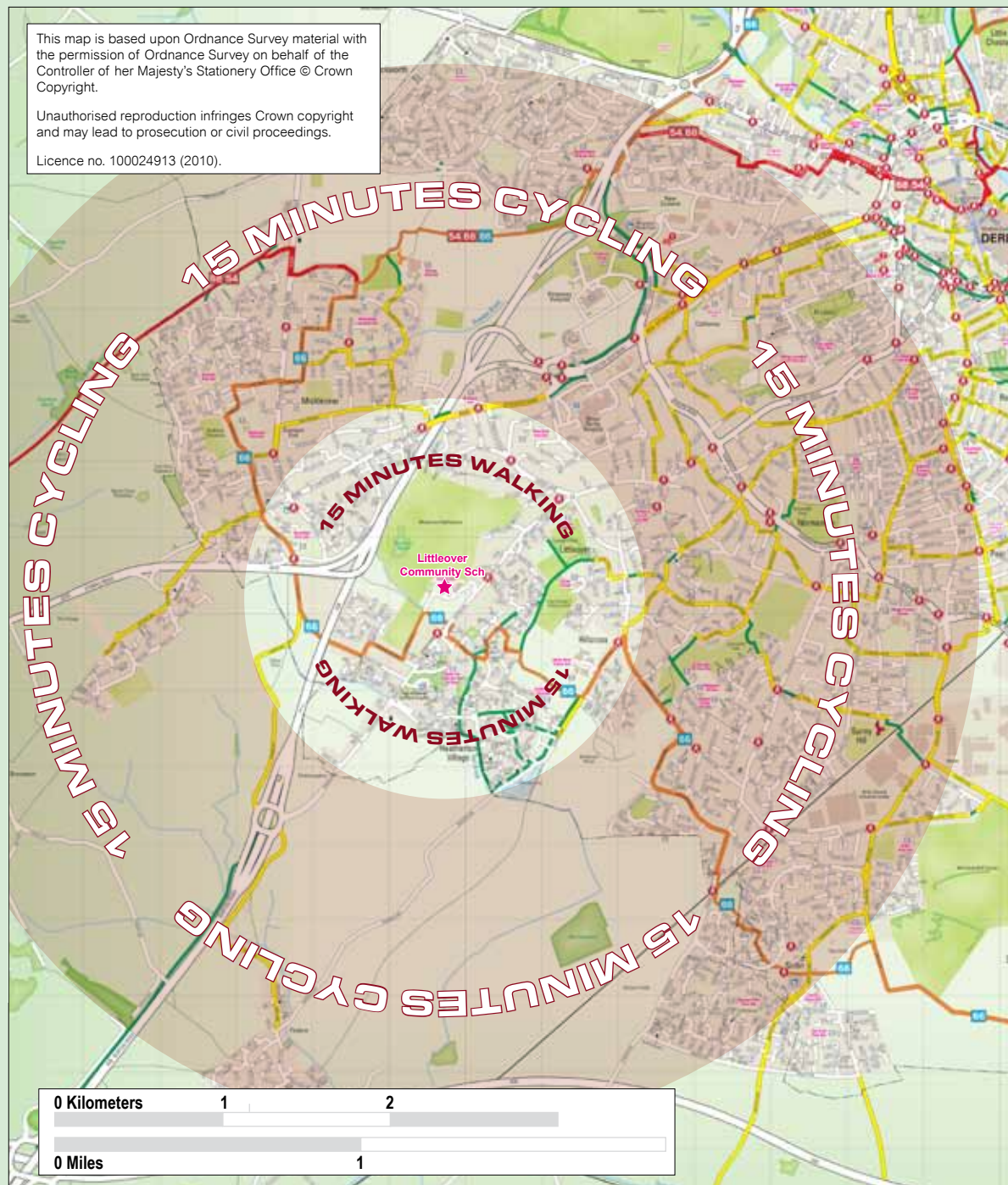
Derby City Council



This map is based upon Ordnance Survey material with the permission of Ordnance Survey on behalf of the Controller of her Majesty's Stationery Office © Crown Copyright.

Unauthorised reproduction infringes Crown copyright and may lead to prosecution or civil proceedings.

Licence no. 100024913 (2010).



# Littleover Community School

## Walking and Cycling Zones

### Key

	Signed National Cycle Network on-road cycle route
	Signed National Cycle Network traffic-free cycle path
	Signed traffic-free cycle path
	Recommended un-marked on-road cycle route
	Recommended traffic-free route
	Orbital Route 66 on-road
	Orbital Route 66 traffic-free
	Bridleway
	On-carriageway cycle lane
	Bus lane (cycling permitted)
	Boundary line
	Path or track (no guaranteed right of way)
	National Cycle Network route numbers
	Pedestrian crossing

The travel zones shown are based on an average walking speed of 3 miles (4.8km) an hour and a cycling speed of 8 miles (12.8km) an hour.

Cartography by Cycle City Guides  
[www.cyclecityguides.co.uk](http://www.cyclecityguides.co.uk)  
 Email: [info@cyclecityguides.co.uk](mailto:info@cyclecityguides.co.uk)




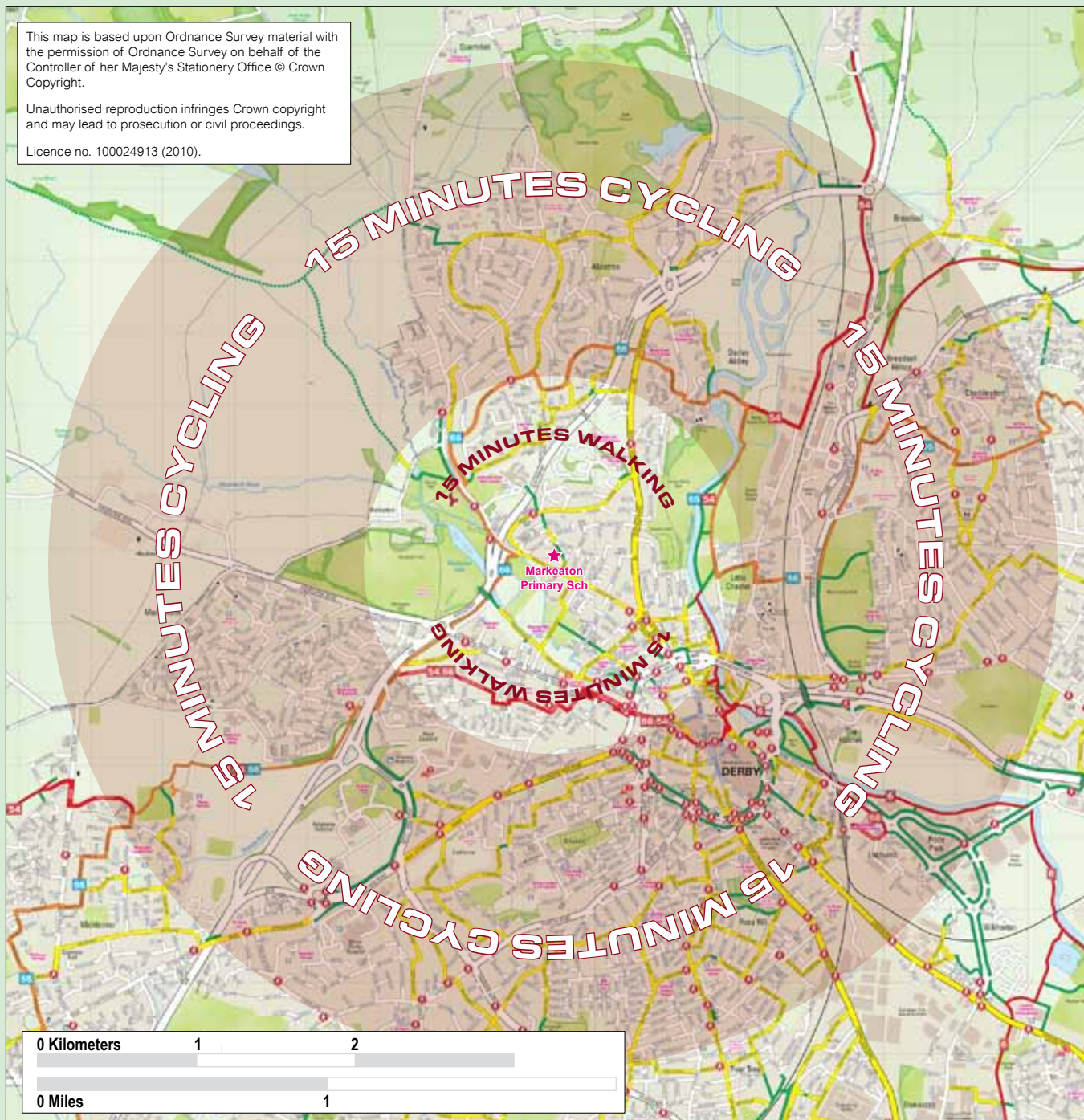
Derby City Council



This map is based upon Ordnance Survey material with the permission of Ordnance Survey on behalf of the Controller of her Majesty's Stationery Office © Crown Copyright.

Unauthorised reproduction infringes Crown copyright and may lead to prosecution or civil proceedings.

Licence no. 100024913 (2010).



# Markeaton Primary School

## Walking and Cycling Zones

### Key

	Signed National Cycle Network on-road cycle route
	Signed National Cycle Network traffic-free cycle path
	Signed traffic-free cycle path
	Recommended un-marked on-road cycle route
	Recommended traffic-free route
	Orbital Route 66 on-road
	Orbital Route 66 traffic-free
	Bridleway
	On-carriageway cycle lane
	Bus lane (cycling permitted)
	Boundary line
	Path or track (no guaranteed right of way)
	National Cycle Network route numbers
	Pedestrian crossing

The travel zones shown are based on an average walking speed of 3 miles (4.8km) an hour and a cycling speed of 8 miles (12.8km) an hour.

Cartography by Cycle City Guides  
[www.cyclecityguides.co.uk](http://www.cyclecityguides.co.uk)  
 Email: [info@cyclecityguides.co.uk](mailto:info@cyclecityguides.co.uk)



Derby City Council



This map is based upon Ordnance Survey material with the permission of Ordnance Survey on behalf of the Controller of Her Majesty's Stationery Office © Crown Copyright.

Unauthorised reproduction infringes Crown copyright and may lead to prosecution or civil proceedings.

Licence no. 100024913 (2010).



# Meadow Farm Primary School

## Walking and Cycling Zones

### Key

	Signed National Cycle Network on-road cycle route
	Signed National Cycle Network traffic-free cycle path
	Signed traffic-free cycle path
	Recommended un-marked on-road cycle route
	Recommended traffic-free route
	Orbital Route 66 on-road
	Orbital Route 66 traffic-free
	Bridleway
	On-carriageway cycle lane
	Bus lane (cycling permitted)
	Boundary line
	Path or track (no guaranteed right of way)
	National Cycle Network route numbers
	Pedestrian crossing

The travel zones shown are based on an average walking speed of 3 miles (4.8km) an hour and a cycling speed of 8 miles (12.8km) an hour.

Cartography by Cycle City Guides  
[www.cyclecityguides.co.uk](http://www.cyclecityguides.co.uk)  
 Email: [info@cyclecityguides.co.uk](mailto:info@cyclecityguides.co.uk)



Derby City Council





# Merrill College

## Walking and Cycling Zones

### Key

	Signed National Cycle Network on-road cycle route
	Signed National Cycle Network traffic-free cycle path
	Signed traffic-free cycle path
	Recommended un-marked on-road cycle route
	Recommended traffic-free route
	Orbital Route 66 on-road
	Orbital Route 66 traffic-free
	Bridleway
	On-carriageway cycle lane
	Bus lane (cycling permitted)
	Boundary line
	Path or track (no guaranteed right of way)
	National Cycle Network route numbers
	Pedestrian crossing

The travel zones shown are based on an average walking speed of 3 miles (4.8km) an hour and a cycling speed of 8 miles (12.8km) an hour.

Cartography by Cycle City Guides  
[www.cyclecityguides.co.uk](http://www.cyclecityguides.co.uk)  
 Email: [info@cyclecityguides.co.uk](mailto:info@cyclecityguides.co.uk)



Derby City Council



# Mickleover Primary School

## Walking and Cycling Zones

This map is based upon Ordnance Survey material with the permission of Ordnance Survey on behalf of the Controller of her Majesty's Stationery Office © Crown Copyright.

Unauthorised reproduction infringes Crown copyright and may lead to prosecution or civil proceedings.

Licence no. 100024913 (2010).



### Key

	Signed National Cycle Network on-road cycle route
	Signed National Cycle Network traffic-free cycle path
	Signed traffic-free cycle path
	Recommended un-marked on-road cycle route
	Recommended traffic-free route
	Orbital Route 66 on-road
	Orbital Route 66 traffic-free
	Bridleway
	On-carriageway cycle lane
	Bus lane (cycling permitted)
	Boundary line
	Path or track (no guaranteed right of way)
	National Cycle Network route numbers
	Pedestrian crossing

The travel zones shown are based on an average walking speed of 3 miles (4.8km) an hour and a cycling speed of 8 miles (12.8km) an hour.

Cartography by Cycle City Guides  
[www.cyclecityguides.co.uk](http://www.cyclecityguides.co.uk)  
 Email: [info@cyclecityguides.co.uk](mailto:info@cyclecityguides.co.uk)



Derby City Council





# Moorhead Primary

## Walking and Cycling Zones

### Key

	Signed National Cycle Network on-road cycle route
	Signed National Cycle Network traffic-free cycle path
	Signed traffic-free cycle path
	Recommended un-marked on-road cycle route
	Recommended traffic-free route
	Orbital Route 66 on-road
	Orbital Route 66 traffic-free
	Bridleway
	On-carriageway cycle lane
	Bus lane (cycling permitted)
	Boundary line
	Path or track (no guaranteed right of way)
	National Cycle Network route numbers
	Pedestrian crossing

The travel zones shown are based on an average walking speed of 3 miles (4.8km) an hour and a cycling speed of 8 miles (12.8km) an hour.

Cartography by Cycle City Guides  
[www.cyclecityguides.co.uk](http://www.cyclecityguides.co.uk)  
 Email: [info@cyclecityguides.co.uk](mailto:info@cyclecityguides.co.uk)



Derby City Council



# Murray Park School

## Walking and Cycling Zones



### Key

	Signed National Cycle Network on-road cycle route
	Signed National Cycle Network traffic-free cycle path
	Signed traffic-free cycle path
	Recommended un-marked on-road cycle route
	Recommended traffic-free route
	Orbital Route 66 on-road
	Orbital Route 66 traffic-free
	Bridleway
	On-carriageway cycle lane
	Bus lane (cycling permitted)
	Boundary line
	Path or track (no guaranteed right of way)
	National Cycle Network route numbers
	Pedestrian crossing

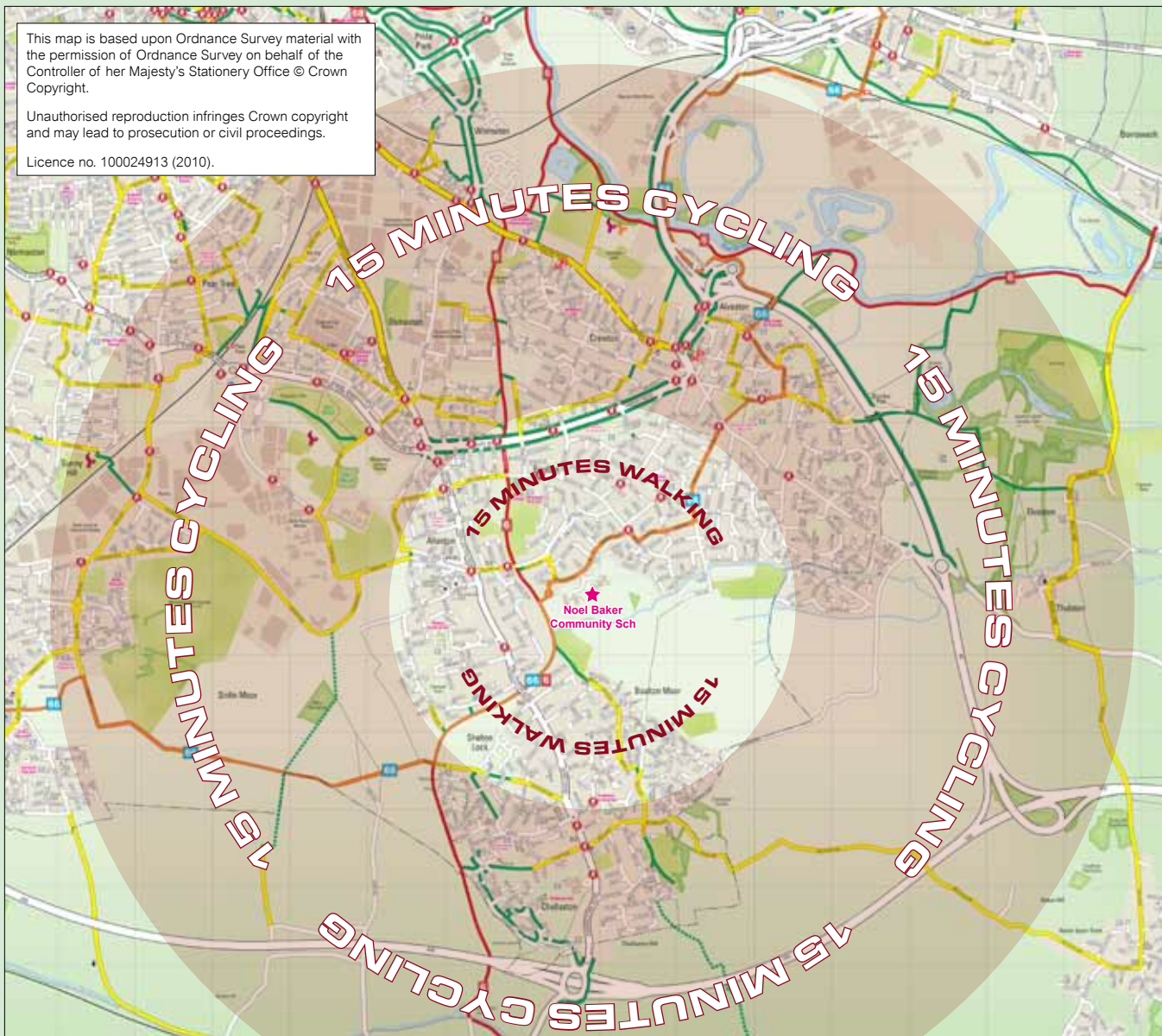
The travel zones shown are based on an average walking speed of 3 miles (4.8km) an hour and a cycling speed of 8 miles (12.8km) an hour.

Cartography by Cycle City Guides  
[www.cyclecityguides.co.uk](http://www.cyclecityguides.co.uk)  
 Email: [info@cyclecityguides.co.uk](mailto:info@cyclecityguides.co.uk)



Derby City Council





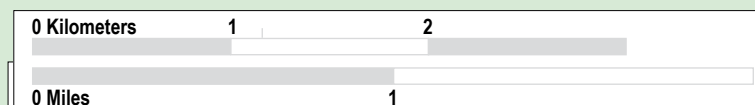
# Noel Baker School

## Walking and Cycling Zones

### Key

	Signed National Cycle Network on-road cycle route
	Signed National Cycle Network traffic-free cycle path
	Signed traffic-free cycle path
	Recommended un-marked on-road cycle route
	Recommended traffic-free route
	Orbital Route 66 on-road
	Orbital Route 66 traffic-free
	Bridleway
	On-carriageway cycle lane
	Bus lane (cycling permitted)
	Boundary line
	Path or track (no guaranteed right of way)
	National Cycle Network route numbers
	Pedestrian crossing

The travel zones shown are based on an average walking speed of 3 miles (4.8km) an hour and a cycling speed of 8 miles (12.8km) an hour.




Cartography by Cycle City Guides  
[www.cyclecityguides.co.uk](http://www.cyclecityguides.co.uk)  
 Email: [info@cyclecityguides.co.uk](mailto:info@cyclecityguides.co.uk)



















Derby City Council



Licence no. 100024913 (2010).



## Key

	Signed National Cycle Network on-road cycle route
	Signed National Cycle Network traffic-free cycle path
	Signed traffic-free cycle path
	Recommended un-marked on-road cycle route
	Recommended traffic-free route
	Orbital Route 66 on-road
	Orbital Route 66 traffic-free
	Bridleway
	On-carriageway cycle lane
	Bus lane (cycling permitted)
	Boundary line
	Path or track (no guaranteed right of way)
  	National Cycle Network route numbers
	Pedestrian crossing

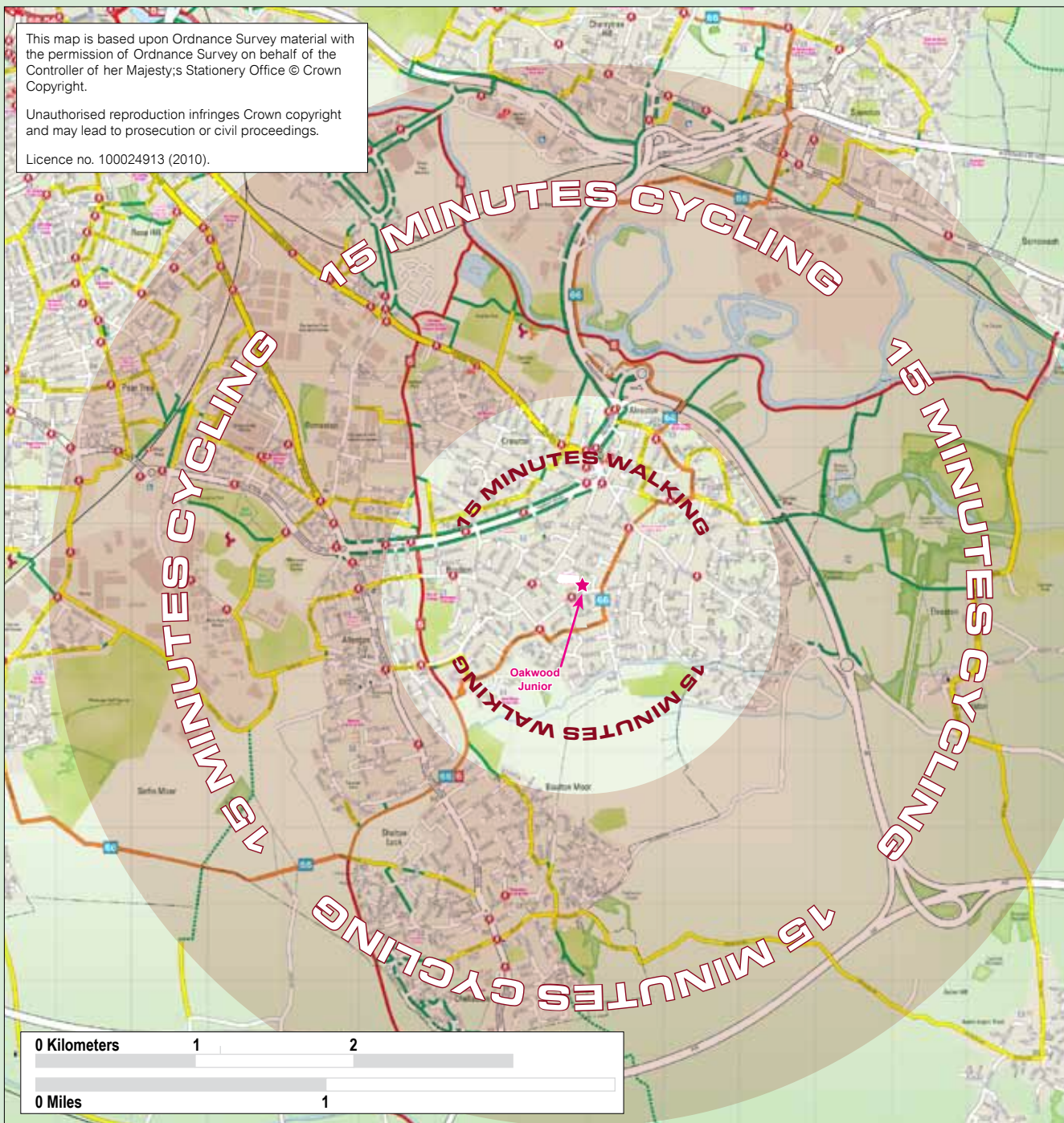
The travel zones shown are based on an average walking speed of 3 miles (4.8km) an hour and a cycling speed of 8 miles (12.8km) an hour.

Cartography by Cycle City Guides  
www.cyclecityguides.co.uk  
Email: info@cyclecityguides.co.uk



Derby City Council





# Oakwood Junior School

## Walking and Cycling Zones

### Key

	Signed National Cycle Network on-road cycle route
	Signed National Cycle Network traffic-free cycle path
	Signed traffic-free cycle path
	Recommended un-marked on-road cycle route
	Recommended traffic-free route
	Orbital Route 66 on-road
	Orbital Route 66 traffic-free
	Bridleway
	On-carriageway cycle lane
	Bus lane (cycling permitted)
	Boundary line
	Path or track (no guaranteed right of way)
	National Cycle Network route numbers
	Pedestrian crossing

The travel zones shown are based on an average walking speed of 3 miles (4.8km) an hour and a cycling speed of 8 miles (12.8km) an hour.

Cartography by Cycle City Guides  
[www.cyclecityguides.co.uk](http://www.cyclecityguides.co.uk)  
 Email: [info@cyclecityguides.co.uk](mailto:info@cyclecityguides.co.uk)



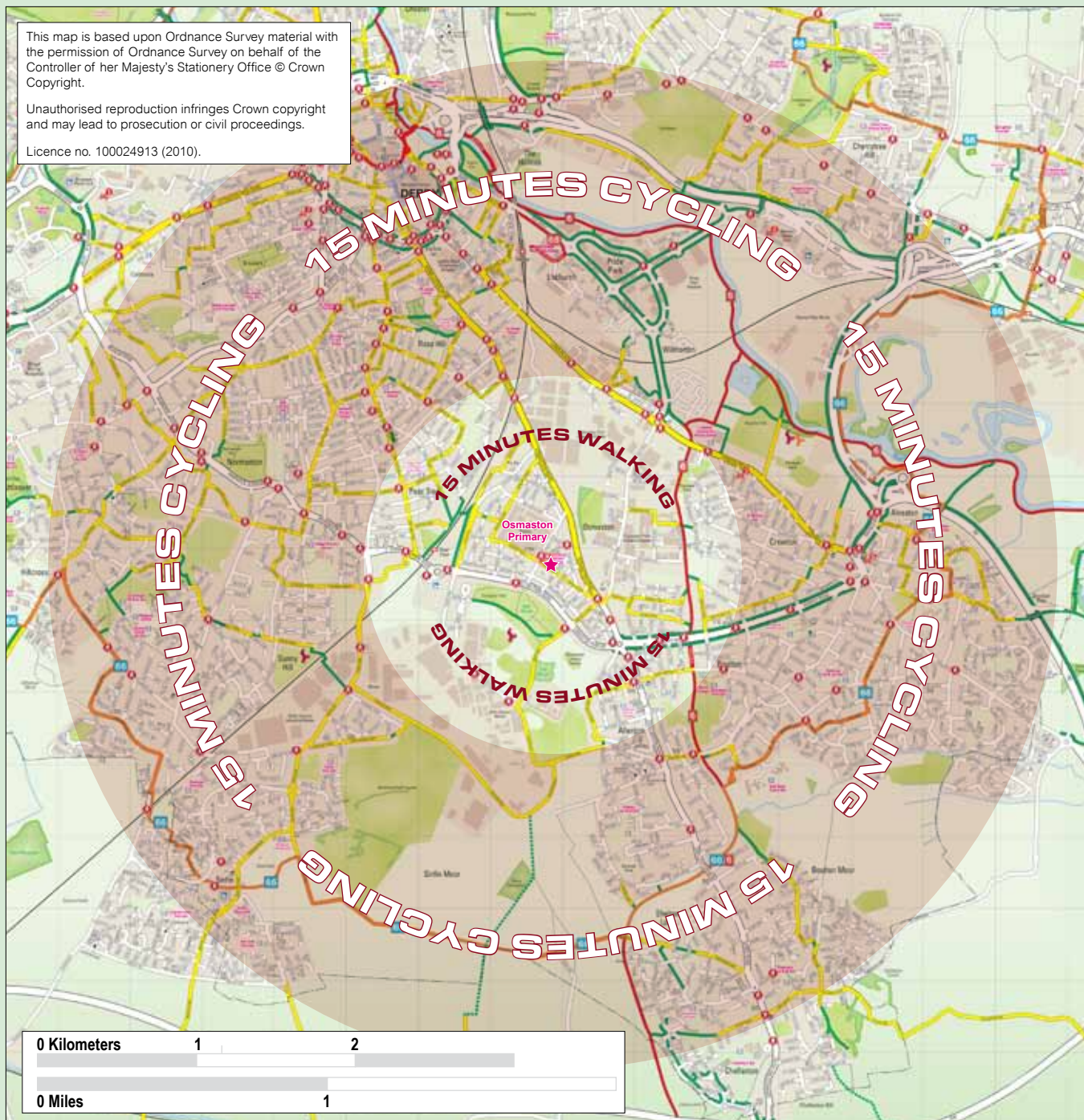
Derby City Council



This map is based upon Ordnance Survey material with the permission of Ordnance Survey on behalf of the Controller of Her Majesty's Stationery Office © Crown Copyright.

Unauthorised reproduction infringes Crown copyright and may lead to prosecution or civil proceedings.

Licence no. 100024913 (2010).



# Osmaston Primary School Walking and Cycling Zones

## Key

	Signed National Cycle Network on-road cycle route
	Signed National Cycle Network traffic-free cycle path
	Signed traffic-free cycle path
	Recommended un-marked on-road cycle route
	Recommended traffic-free route
	Orbital Route 66 on-road
	Orbital Route 66 traffic-free
	Bridleway
	On-carriageway cycle lane
	Bus lane (cycling permitted)
	Boundary line
	Path or track (no guaranteed right of way)
	National Cycle Network route numbers
	Pedestrian crossing

The travel zones shown are based on an average walking speed of 3 miles (4.8km) an hour and a cycling speed of 8 miles (12.8km) an hour.

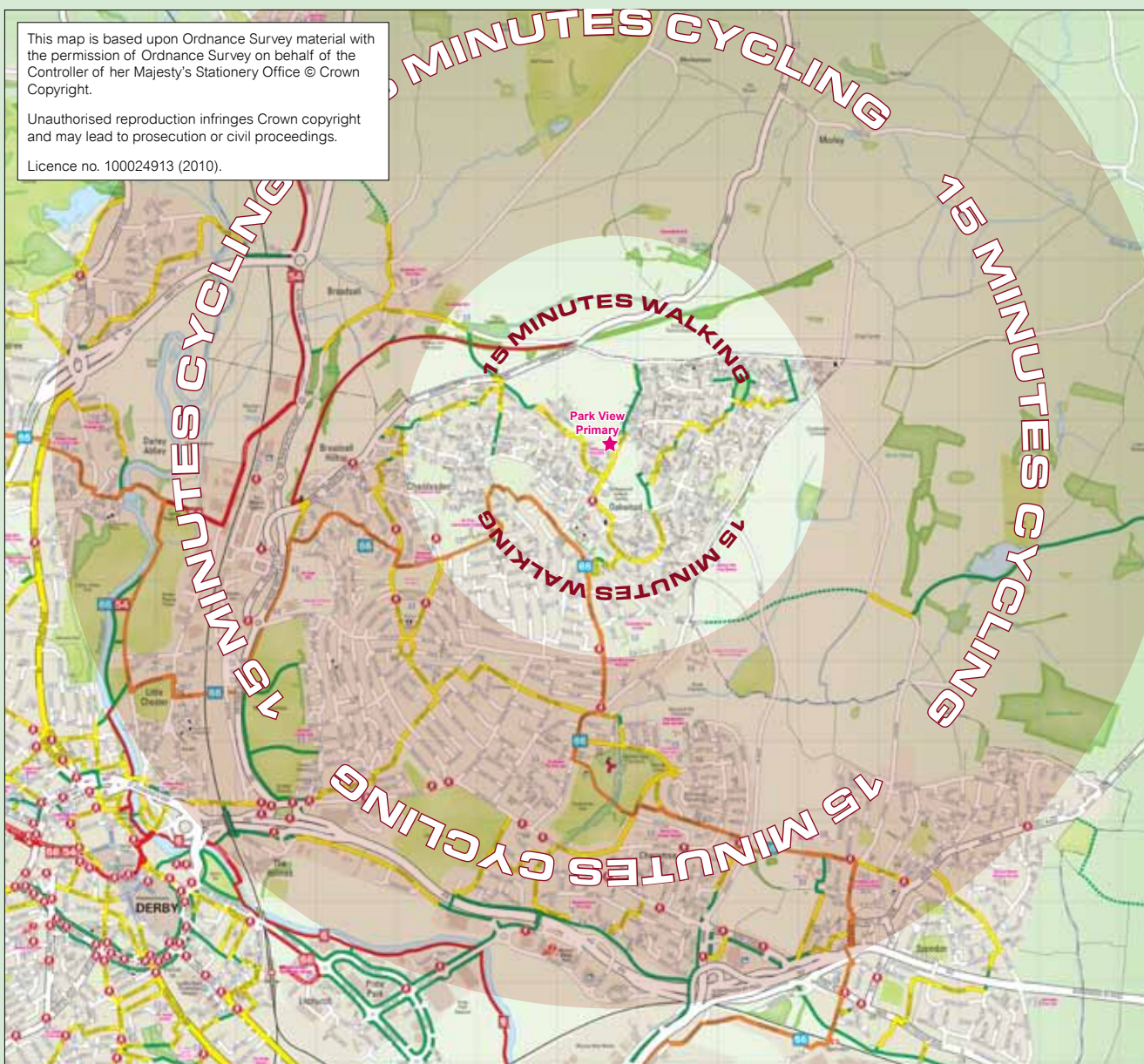
Cartography by Cycle City Guides  
www.cyclecityguides.co.uk  
Email: info@cyclecityguides.co.uk



Derby City Council



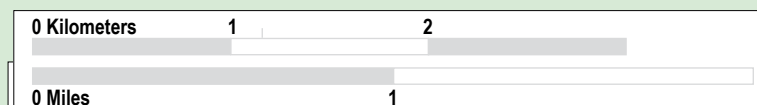
# Park View Primary School Walking and Cycling Zones



## Key

	Signed National Cycle Network on-road cycle route
	Signed National Cycle Network traffic-free cycle path
	Signed traffic-free cycle path
	Recommended un-marked on-road cycle route
	Recommended traffic-free route
	Orbital Route 66 on-road
	Orbital Route 66 traffic-free
	Bridleway
	On-carriageway cycle lane
	Bus lane (cycling permitted)
	Boundary line
	Path or track (no guaranteed right of way)
	National Cycle Network route numbers
	Pedestrian crossing

The travel zones shown are based on an average walking speed of 3 miles (4.8km) an hour and a cycling speed of 8 miles (12.8km) an hour.

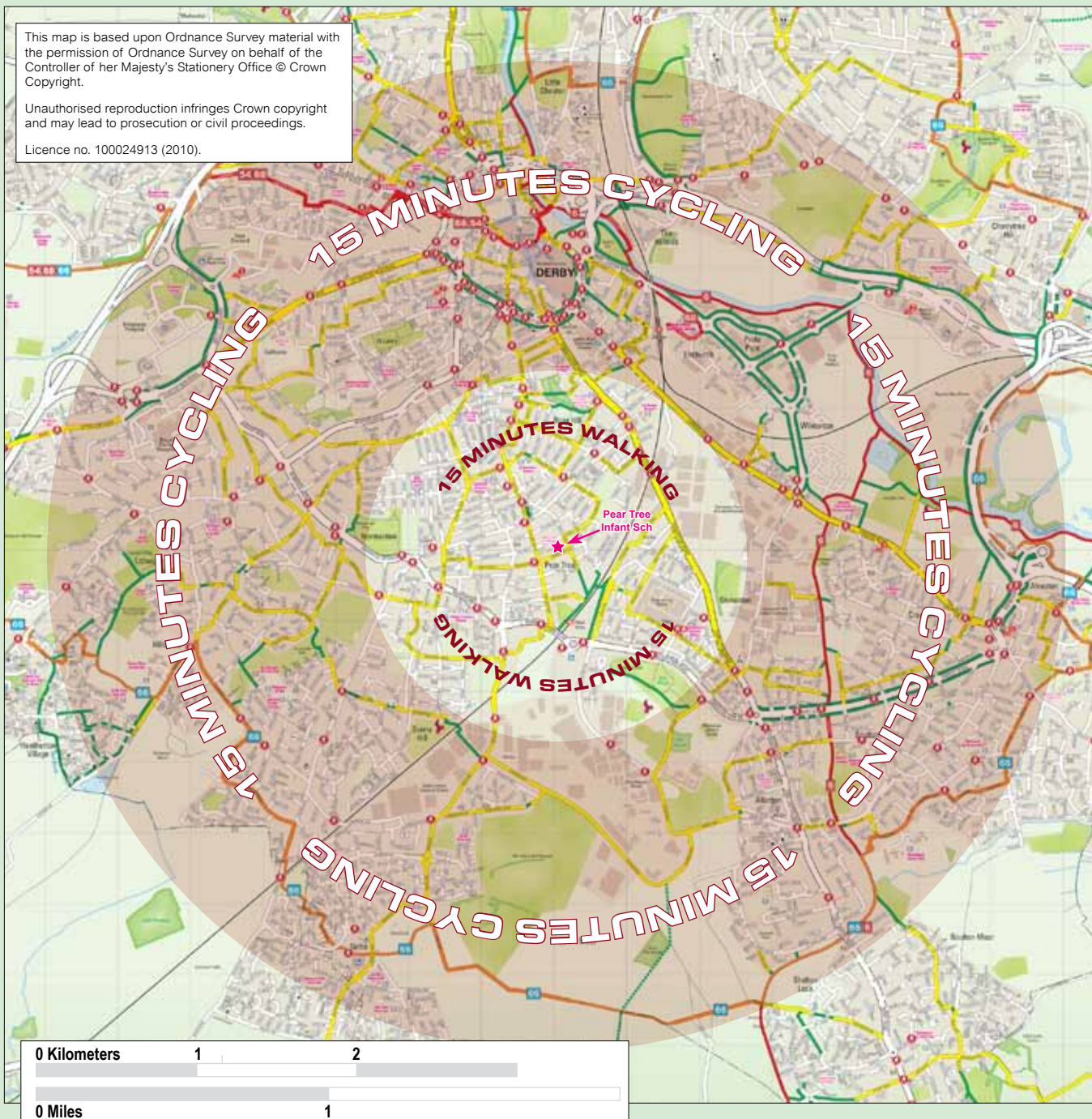


Cartography by Cycle City Guides  
[www.cyclecityguides.co.uk](http://www.cyclecityguides.co.uk)  
 Email: [info@cyclecityguides.co.uk](mailto:info@cyclecityguides.co.uk)



Derby City Council





# Peartree Infant School

## Walking and Cycling Zones

### Key

	Signed National Cycle Network on-road cycle route
	Signed National Cycle Network traffic-free cycle path
	Signed traffic-free cycle path
	Recommended un-marked on-road cycle route
	Recommended traffic-free route
	Orbital Route 66 on-road
	Orbital Route 66 traffic-free
	Bridleway
	On-carriageway cycle lane
	Bus lane (cycling permitted)
	Boundary line
	Path or track (no guaranteed right of way)
	National Cycle Network route numbers
	Pedestrian crossing

The travel zones shown are based on an average walking speed of 3 miles (4.8km) an hour and a cycling speed of 8 miles (12.8km) an hour.

Cartography by Cycle City Guides  
[www.cyclecityguides.co.uk](http://www.cyclecityguides.co.uk)  
 Email: [info@cyclecityguides.co.uk](mailto:info@cyclecityguides.co.uk)



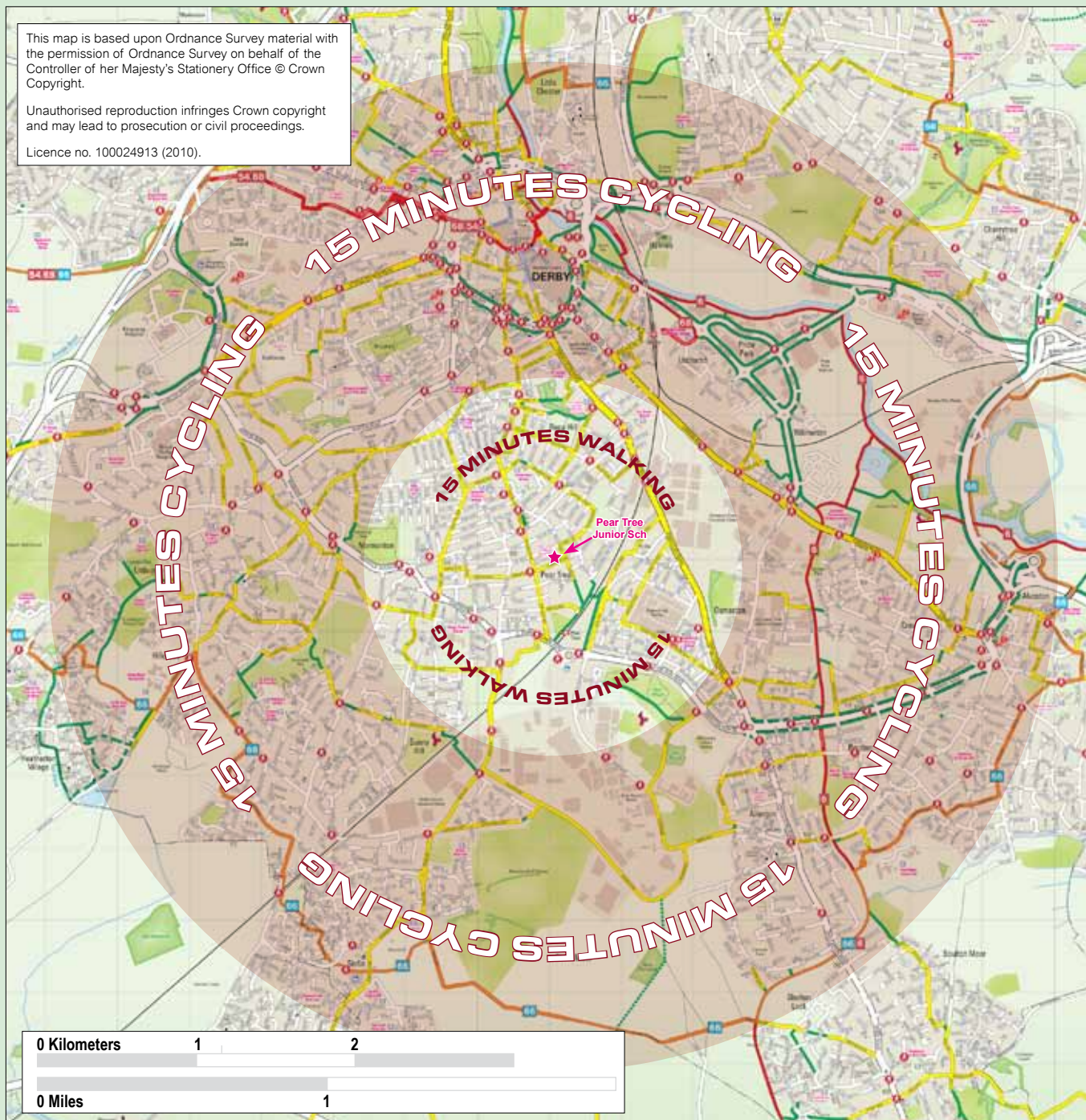
Derby City Council



This map is based upon Ordnance Survey material with the permission of Ordnance Survey on behalf of the Controller of her Majesty's Stationery Office © Crown Copyright.

Unauthorised reproduction infringes Crown copyright and may lead to prosecution or civil proceedings.

Licence no. 100024913 (2010).



# Peartree Junior School

## Walking and Cycling Zones

### Key

	Signed National Cycle Network on-road cycle route
	Signed National Cycle Network traffic-free cycle path
	Signed traffic-free cycle path
	Recommended un-marked on-road cycle route
	Recommended traffic-free route
	Orbital Route 66 on-road
	Orbital Route 66 traffic-free
	Bridleway
	On-carriageway cycle lane
	Bus lane (cycling permitted)
	Boundary line
	Path or track (no guaranteed right of way)
	National Cycle Network route numbers
	Pedestrian crossing

The travel zones shown are based on an average walking speed of 3 miles (4.8km) an hour and a cycling speed of 8 miles (12.8km) an hour.

Cartography by Cycle City Guides  
[www.cyclecityguides.co.uk](http://www.cyclecityguides.co.uk)  
 Email: [info@cyclecityguides.co.uk](mailto:info@cyclecityguides.co.uk)



Derby City Council






# Portway Infant School

## Walking and Cycling Zones

### Key

	Signed National Cycle Network on-road cycle route
	Signed National Cycle Network traffic-free cycle path
	Signed traffic-free cycle path
	Recommended un-marked on-road cycle route
	Recommended traffic-free route
	Orbital Route 66 on-road
	Orbital Route 66 traffic-free
	Bridleway
	On-carriageway cycle lane
	Bus lane (cycling permitted)
	Boundary line
	Path or track (no guaranteed right of way)
	National Cycle Network route numbers
	Pedestrian crossing

The travel zones shown are based on an average walking speed of 3 miles (4.8km) an hour and a cycling speed of 8 miles (12.8km) an hour.



Cartography by Cycle City Guides  
[www.cyclecityguides.co.uk](http://www.cyclecityguides.co.uk)  
 Email: [info@cyclecityguides.co.uk](mailto:info@cyclecityguides.co.uk)



Derby City Council






# Portway Junior School

## Walking and Cycling Zones

### Key

	Signed National Cycle Network on-road cycle route
	Signed National Cycle Network traffic-free cycle path
	Signed traffic-free cycle path
	Recommended un-marked on-road cycle route
	Recommended traffic-free route
	Orbital Route 66 on-road
	Orbital Route 66 traffic-free
	Bridleway
	On-carriageway cycle lane
	Bus lane (cycling permitted)
	Boundary line
	Path or track (no guaranteed right of way)
	National Cycle Network route numbers
	Pedestrian crossing

The travel zones shown are based on an average walking speed of 3 miles (4.8km) an hour and a cycling speed of 8 miles (12.8km) an hour.



Cartography by Cycle City Guides  
[www.cyclecityguides.co.uk](http://www.cyclecityguides.co.uk)  
 Email: [info@cyclecityguides.co.uk](mailto:info@cyclecityguides.co.uk)

















Derby City Council



# Ravensdale Infant School

## Walking and Cycling Zones

### Key

	Signed National Cycle Network on-road cycle route
	Signed National Cycle Network traffic-free cycle path
	Signed traffic-free cycle path
	Recommended un-marked on-road cycle route
	Recommended traffic-free route
	Orbital Route 66 on-road
	Orbital Route 66 traffic-free
	Bridleway
	On-carriageway cycle lane
	Bus lane (cycling permitted)
	Boundary line
	Path or track (no guaranteed right of way)
	National Cycle Network route numbers
	Pedestrian crossing

The travel zones shown are based on an average walking speed of 3 miles (4.8km) an hour and a cycling speed of 8 miles (12.8km) an hour.

