

Dated 25th September 2025

**Derby City Council (Castleward) (Moving Vehicle Restrictions) (Amendment to
Map Based Schedule) (No.63) Order 2023**

Derby City Council (Castleward) (Moving Vehicle Restrictions) (Amendment to Map Based Schedule) (No.63) Order 2023

Derby City Council ("the Council") in exercise of its powers under Sections 1, 2, and 4 of the Road Traffic Regulation Act 1984 ("the 1984 Act"), the Road Traffic Act 1991 ("the 1991 Act"), the Traffic Management Act 2004 ("the 2004 Act") and of all other enabling powers, and after consultation with the Chief Officer of Police in accordance with Part III of Schedule 9 to the 1984 Act hereby makes the following Order:

1. This Order may be cited as the Derby City Council (Castleward) (Moving Vehicle Restrictions) (Amendment to Map Based Schedule) (No.63) Order 2023 and shall come into operation for all purposes on the 29th September 2025.

Definitions

2. In this Order

- 2.1 The following words shall have the following meanings;

"Principal Order" means the Derby City Council (Moving Vehicle Restrictions) (Conversions to Map Based Schedule) (Consolidation) (Principal) Order 2014 as amended or modified by any subsequent order or any order that consolidates any of those aforesaid orders.

"Subsequent Order" means any order made prior to this Order which amends or modifies the Principal Order including an order giving permanent effect to the restrictions of an Experimental order but does not include an Experimental order.

- 2.2 Except where otherwise stated the definitions, meanings and interpretations in the Principal Order shall equally apply to this Order.
- 2.3 The restrictions imposed by this Order shall be in addition to and not in derogation of any restrictions or requirements imposed by any Regulations made or having effect as if made under the Act of 1984 or by or under any other enactment.

Purpose

- 3.1 This Order amends the Principal Order and supersedes any Subsequent Order to the extent that in Schedule 2 of the Principal Order those pages of the Map listed in Column 1 of Schedule 1 of this Order shall be replaced as

detailed in Column 2 of that Schedule by the pages and plans to be found in Schedule 2 of this Order.

- 3.2 Any restrictions indicated on the plans to be inserted in the Map listed in Column 2 of Schedule 1 pursuant to Article 3.1 of this Order which are shown in the Map as being suspended by an Experimental order will remain suspended until such time as the Experimental order is revoked or ceases to have effect.

Authorised Officer

Dated this 25th day of September 2025

THE COMMON SEAL of
DERBY CITY COUNCIL
was hereunto affixed
in the presence of:

Authorised Officer

SCHEDULE 1

Para.	Column 1 (The pages and plans listed in this column refer to pages of the Map in Schedule 2 of the Principal Order that are to be removed from that Map)	Column 2 (The pages and plans as contained in Schedule 2 of this Order listed in this column replace the pages referred to in the corresponding paragraph of Column 1 of this Schedule)
1.	The Map Index / Revision Log dated 24 th September 2025	The Map Index / Revision Log dated 29 th September 2025
2.	Area code M25 dated 2 nd May 2014	Area code M25 (Revision 1) dated 29 th September 2025
3.	Area code M26 dated 2 nd May 2014	Area code M26 (Revision 1) dated 29 th September 2025

SCHEDULE 2

(New Map Index / Revision Log, Restriction Type and Plans to be inserted into the Map)

Authorised Officer

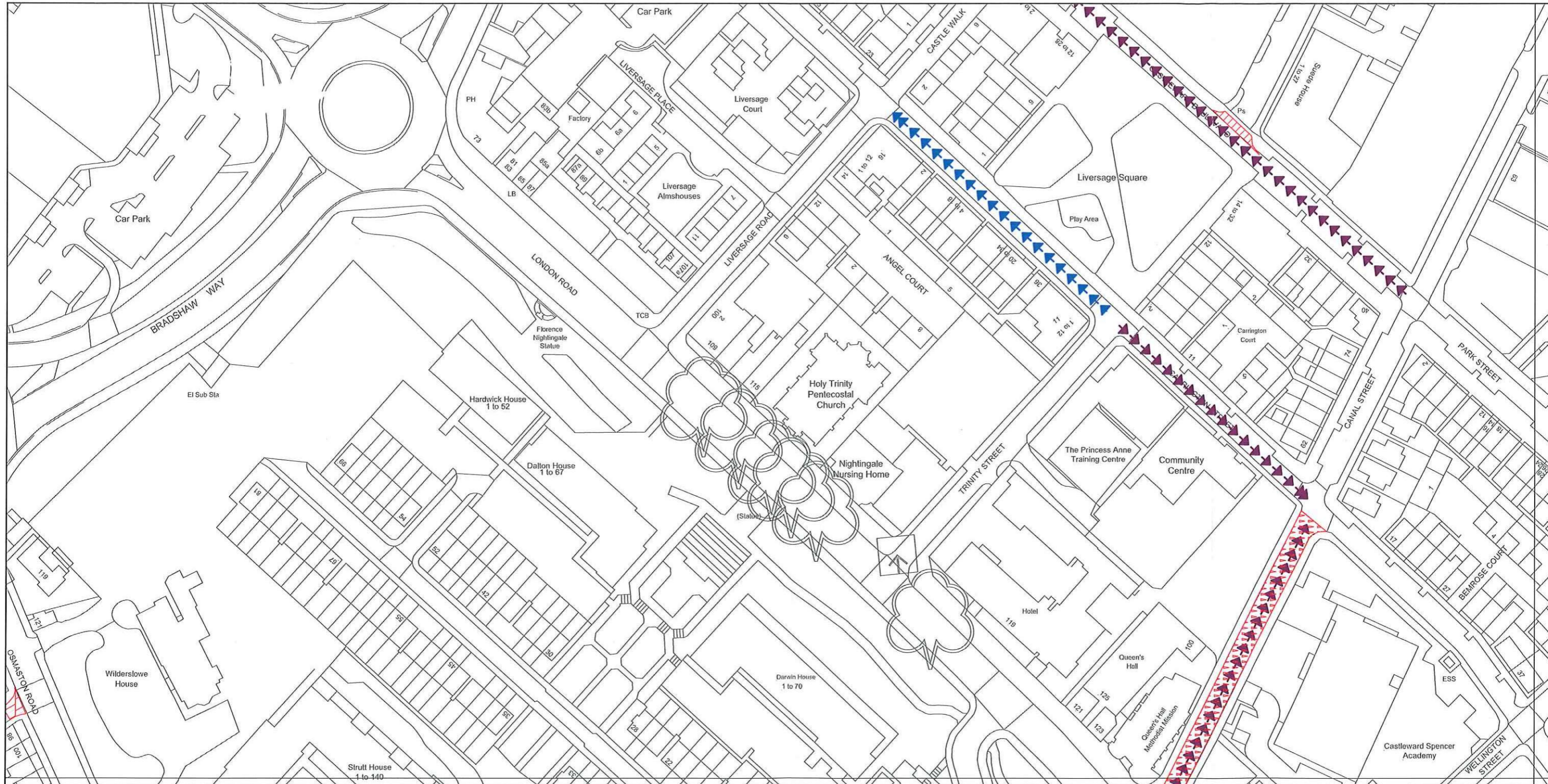
Authorised Officer




Moving Vehicle Restriction - Index / Revision Log

Grid Ref	Sheet Revision No.	Date of Effect	Grid Ref	Sheet Revision No.	Date of Effect
Overview Map	13	12th August 2025	L 23	8	21st March 2025
Restriction Type Index Pg 1	7	12th August 2025	L 24	2	11th September 2023
Restriction Type Index Pg 2	18	12th August 2025	L 25	1	12th December 2021
Key to Specific Exemptions	2	25th May 2018	L 26	2	4th October 2021
B28		7th May 2024	L 27	1	27th March 2017
B29		7th May 2024	L 28	1	27th March 2017
C 27		2nd May 2014	L 29	2	24th September 2025
C29		7th May 2024	L 30	2	24th September 2025
F 20	1	19th September 2016	L 31		2nd May 2014
F 28		2nd May 2014	L 34		2nd May 2014
G 20		2nd May 2014	L 37		2nd May 2014
H 13	1	12th May 2025	M 6		2nd May 2014
H 14		2nd May 2014	M 7		2nd May 2014
H 15		2nd May 2014	M 17		2nd May 2014
H 20		2nd May 2014	M 18	1	30th June 2017
H 25		2nd May 2014	M 21	1	9th December 2019
H 26	1	9th March 2020	M 22		2nd May 2014
H 27		2nd May 2014	M 23	2	12th December 2014
H 30	1	15th December 2017	M 24		2nd May 2014
H 31		2nd May 2014	M 25	1	29th September 2025
H 33		2nd May 2014	M 26	1	29th September 2025
H 35		7th September 2023	M 27	1	22nd July 2025
H 36		7th September 2023	M 28	2	22nd July 2025
I 13		2nd May 2014	M 29	1	27th February 2015
I 14		2nd May 2014	M 30		2nd May 2014
I 15		2nd May 2014	M 31		2nd May 2014
I 16		2nd May 2014	M 32	1	29th August 2023
I 17	1	8th October 2016	M 34		2nd May 2014
I 18		2nd May 2014	N 14		2nd May 2014
I 19		2nd May 2014	N 17		2nd May 2014
I 20		2nd May 2014	N 18		2nd May 2014
I 22		2nd May 2014	N 19		2nd May 2014
I 23		2nd May 2014	N 20		2nd May 2014
I 24		2nd May 2014	N 21	1	29th February 2016
I 25		2nd May 2014	N25		6th February 2015
I 27		12th August 2025	N 26	1	9th May 2016
I 29		2nd May 2014	N 27	2	9th May 2016
I 30	1	19th December 2016	N 28		13th October 2014
I 31	1	19th December 2016	N 31		2nd May 2014
I 35		7th September 2023	N 32		2nd May 2014
J 14		2nd May 2014	N 33		2nd May 2014
J 15		2nd May 2014	N 45	1	24th October 2016
J 16		2nd May 2014	O 20		2nd May 2014
J 17		6th June 2023	O 21		2nd May 2014
J 18		6th June 2023	O 29	2	28th July 2025
J 21	2	11th June 2021	O 30	2	28th July 2025
J 22	1	29th September 2014	O 35	1	19th December 2016
J 23		2nd May 2014	O 36		2nd May 2014
J 24		2nd May 2014	O 45		24th October 2016
J 25		2nd May 2014	P 20		4th October 2023
J 26	1	12th August 2025	P 21		2nd May 2014
J 27	1	12th August 2025	P 24	2	10th August 2015
J 28		2nd May 2014	P 25		2nd May 2014
J29		22nd January 2015	P 26		2nd May 2014
J 35		2nd May 2014	P 27		2nd May 2014
J 41		22nd May 2023	P 29	2	28th July 2025
J 42	1	22nd May 2023	P 30	2	28th July 2025
K 11		22nd May	P 31		1st October 2018
K 15		2nd May 2014	P 32		1st October 2018
K 16		2nd May 2014	P 36		2nd May 2014
K 17		2nd May 2014	Q 20		25th August 2025
K 19	1	19th December 2016	Q 21	1	25th August 2025
K 20	1	19th December 2016	Q 24	2	10th August 2015
K 21	1	29th September 2014	Q 25		2nd May 2014
K 22	1	29th September 2014	Q 31		1st October 2018
K 23	5	7th February 2022	Q 32	1	1st October 2018
K 24		2nd May 2014	Q 35		2nd May 2014
K 26		4th October 2021	Q 43		2nd May 2014
K 27		2nd May 2014	Q 44		2nd May 2014
K 28		2nd May 2014	R 20		25th August 2025
K 29	2	24th September 2025	R 21		25th August 2025
K 30	3	24th September 2025	R 33		2nd May 2014
K 31		2nd May 2014	R 34		2nd May 2014
K 32	1	22nd March 2021	S 20		2nd May 2014
K 33		2nd May 2014	S 33		2nd May 2014
K 41		22nd May 2023	S 34	2	23rd January 2015
L 7		2nd May 2014	S 35		2nd May 2014
L 13	1	22nd July 2019	T 35		2nd May 2014
L 14	1	22nd July 2019	U 24		2nd May 2014
L 20	1	9th December 2019	U 25		2nd May 2014
L 21	3	9th December 2019	U 35		2nd May 2014
L 22	5	22nd November 2021	U 36		2nd May 2014
			V 22	1	16th March 2020
			V 23	3	20th July 2020
					Date: 29th September 2025

THE COMMON SEAL OF DERBY CITY COUNCIL was hereunto affixed in the presence of:-

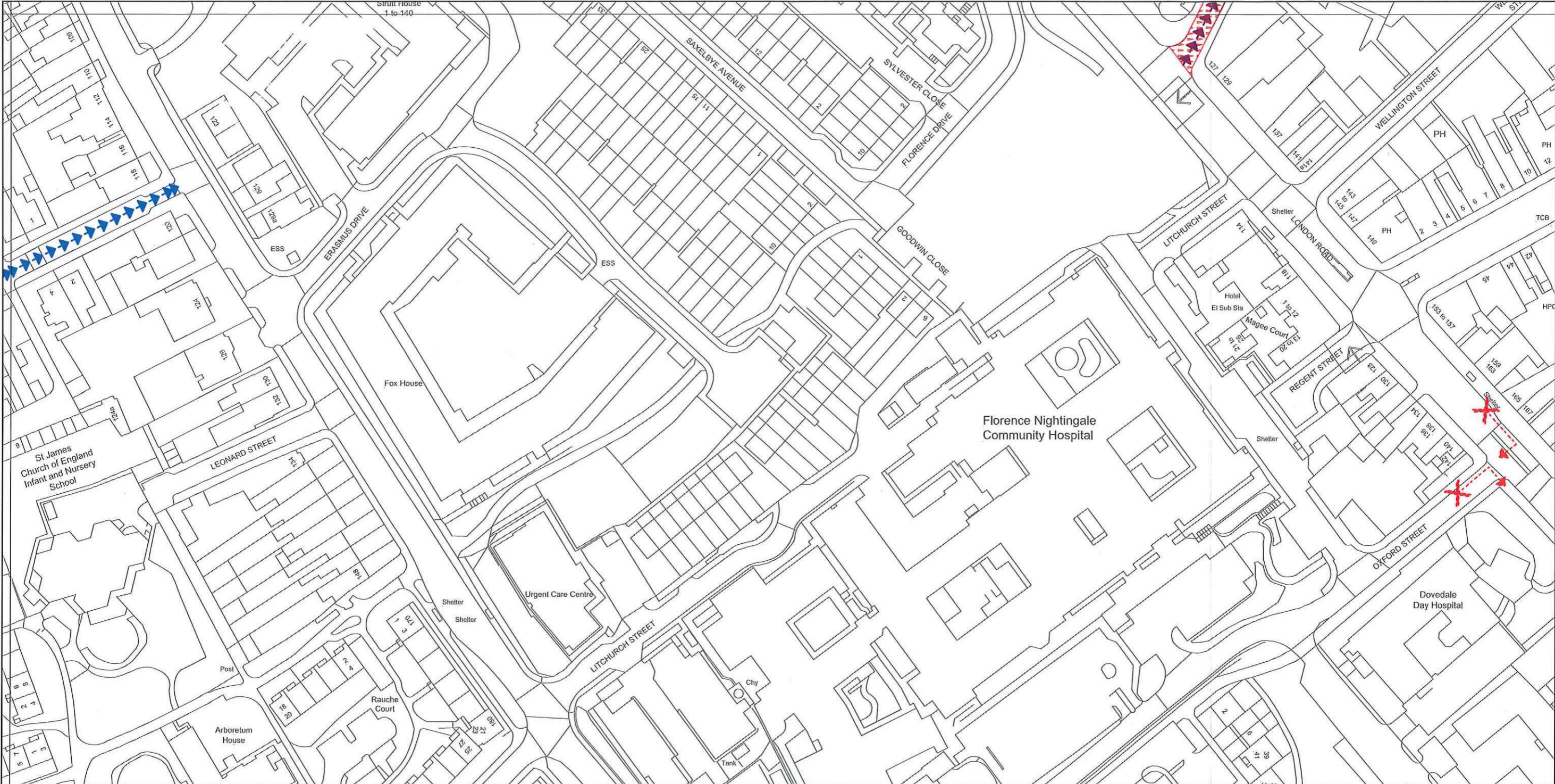
Authorised Officer Authorised Officer






 Derby City Council	Drawing Title: Derby City Council Moving Vehicle Restrictions Principal Order		Area Code: M 25	Map Scale on A3: 1:1250	 © Crown Copyright and Database Rights Ordnance Survey 2025. Licence Number: 100024913
			Effective Date: 29th September 2025		
			Revision Number: 1	Telephone Number: (01332) 293111	

THE COMMON SEAL OF DERBY CITY
COUNCIL was hereunto affixed
in the presence of:-

Authorised Officer Authorised Officer



 Derby City Council	<p>Drawing Title:</p> <p>Derby City Council Moving Vehicle Restrictions Principal Order</p>		<p>Area Code:</p> <p>M 26</p> <p>Effective Date:</p> <p>29th September 2025</p> <p>Revision Number:</p> <p>1</p>	<p>Map Scale on A3:</p> <p>1:1250</p> <p>Department:</p> <p>Traffic and Transportation</p> <p>Telephone Number: (01332) 293111</p>	 © Crown Copyright and Database Rights Ordnance Survey 2025. Licence Number: 100024913
---	---	---	--	--	---

