



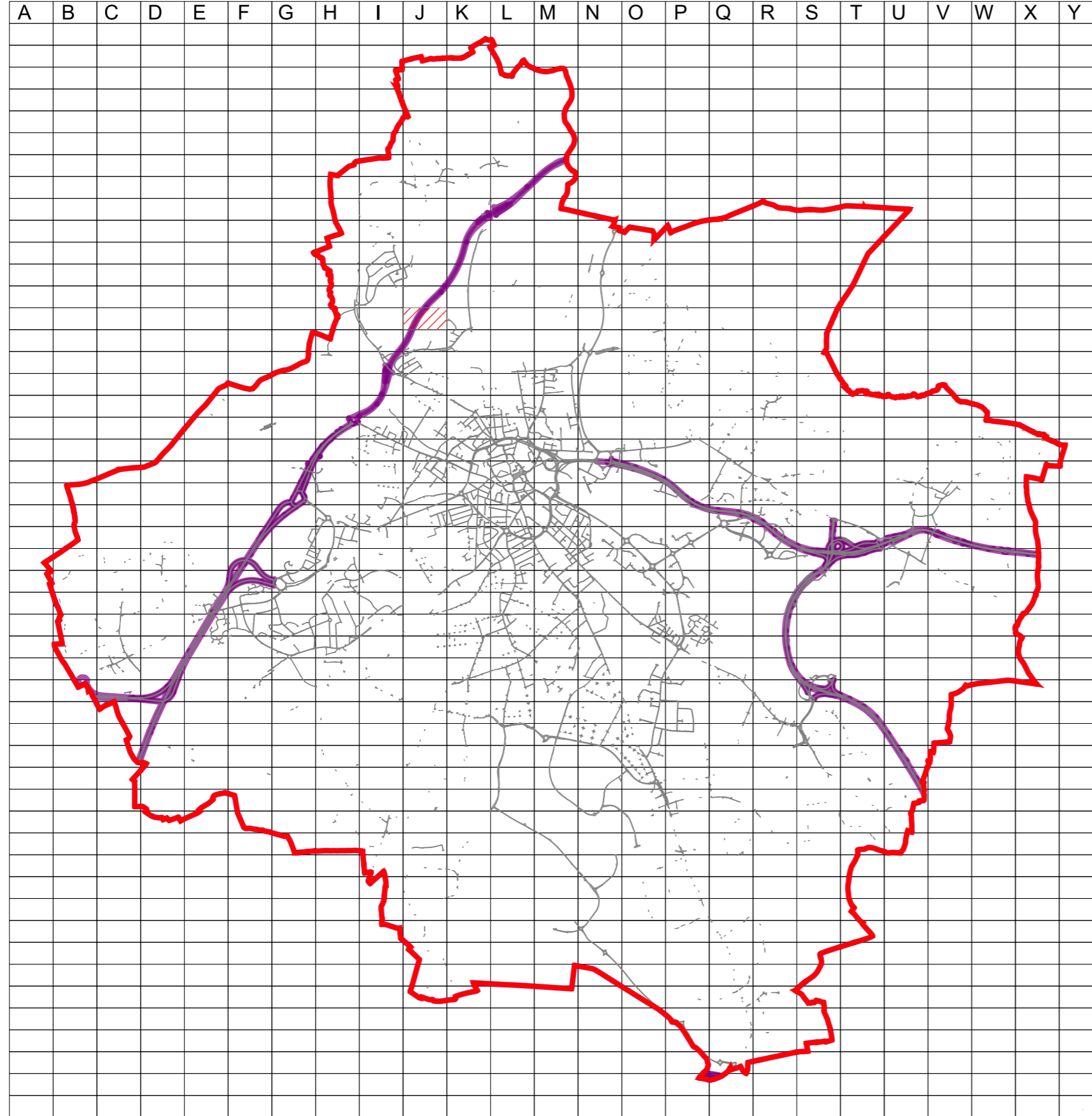
Derby City Council

# Overview Map

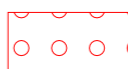

Revision No - 35

Date - On Deposit

1  
2  
3  
4  
5  
6  
7  
8  
9  
10  
11  
12  
13  
14  
15  
16  
17  
18  
19  
20  
21  
22  
23  
24  
25  
26  
27  
28  
29  
30  
31  
32  
33  
34  
35  
36  
37  
38  
39  
40  
41  
42  
43  
44  
45  
46  
47  
48  
49  
50  
51



**KEY**

-  Area Code Tiles with a Restriction
-  City Boundary



Scale - NTS



© Crown Copyright and Database Rights  
Ordnance Survey  
2024.

Licence Number: 100024913